THIS BOOK CONTAINS A MAP FOR ALL 102 COUNTIES IN ILLINOIS
FROM ADAMS TO WOODFORD

ADAMS COUNTY

THIS BOOK CONTAINS A MAP FOR ALL 102 COUNTIES IN ILLINOIS
FROM ADAMS TO WOODFORD

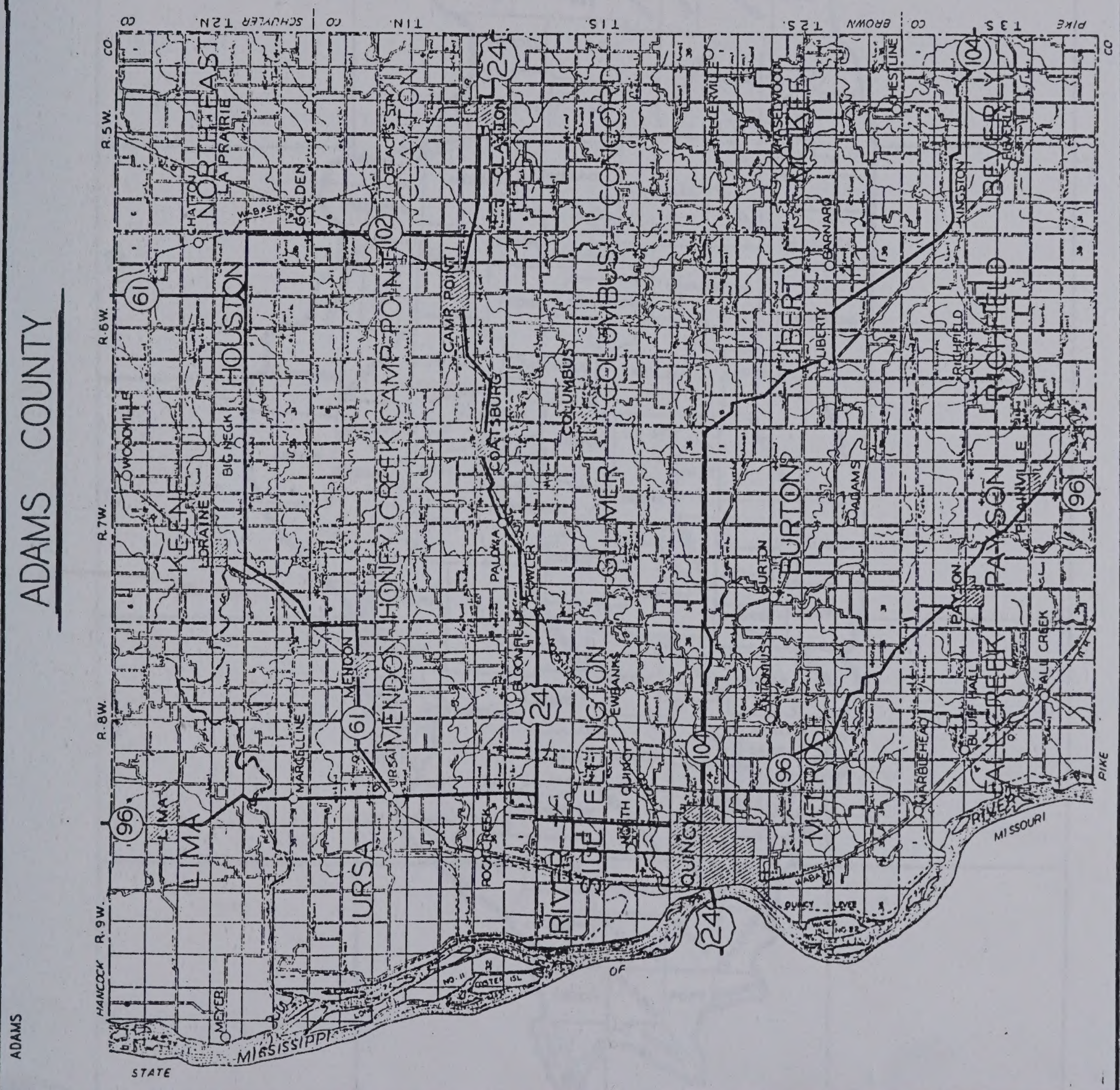

County Map For The State Of
ILLINOIS

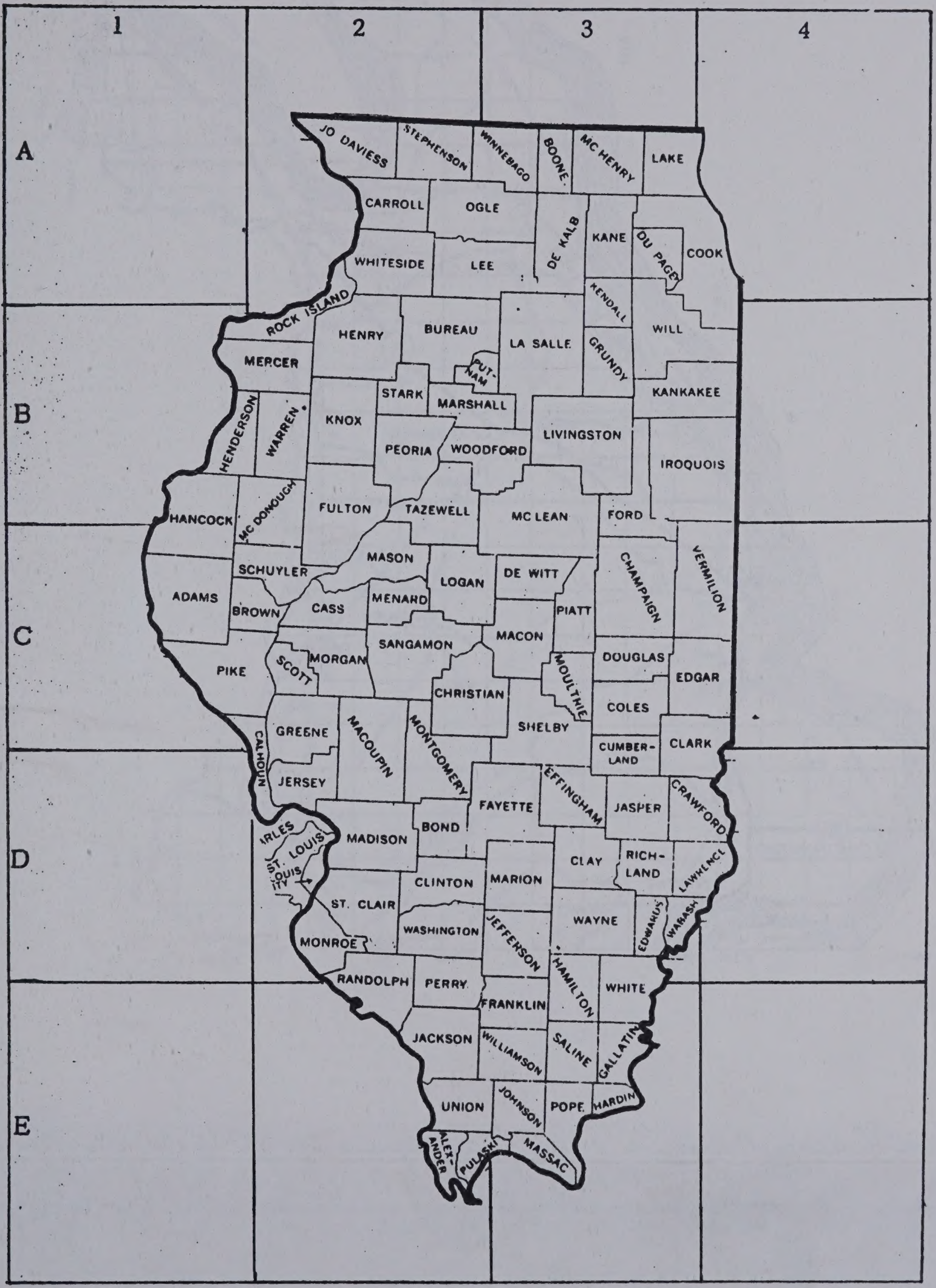

ALEXANDER COUNTY

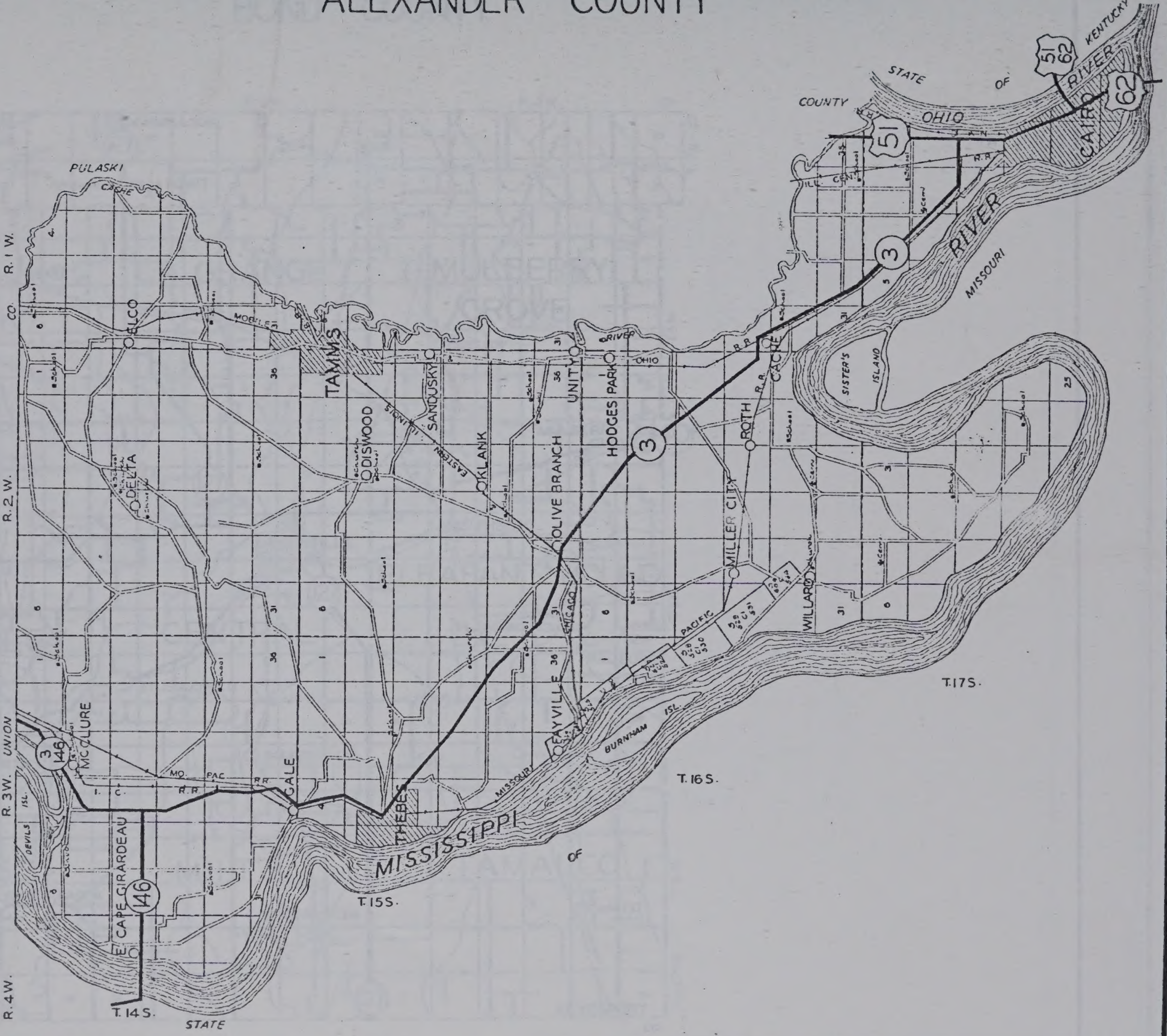

BOND

BOND COUNTY

BOONE COUNTY

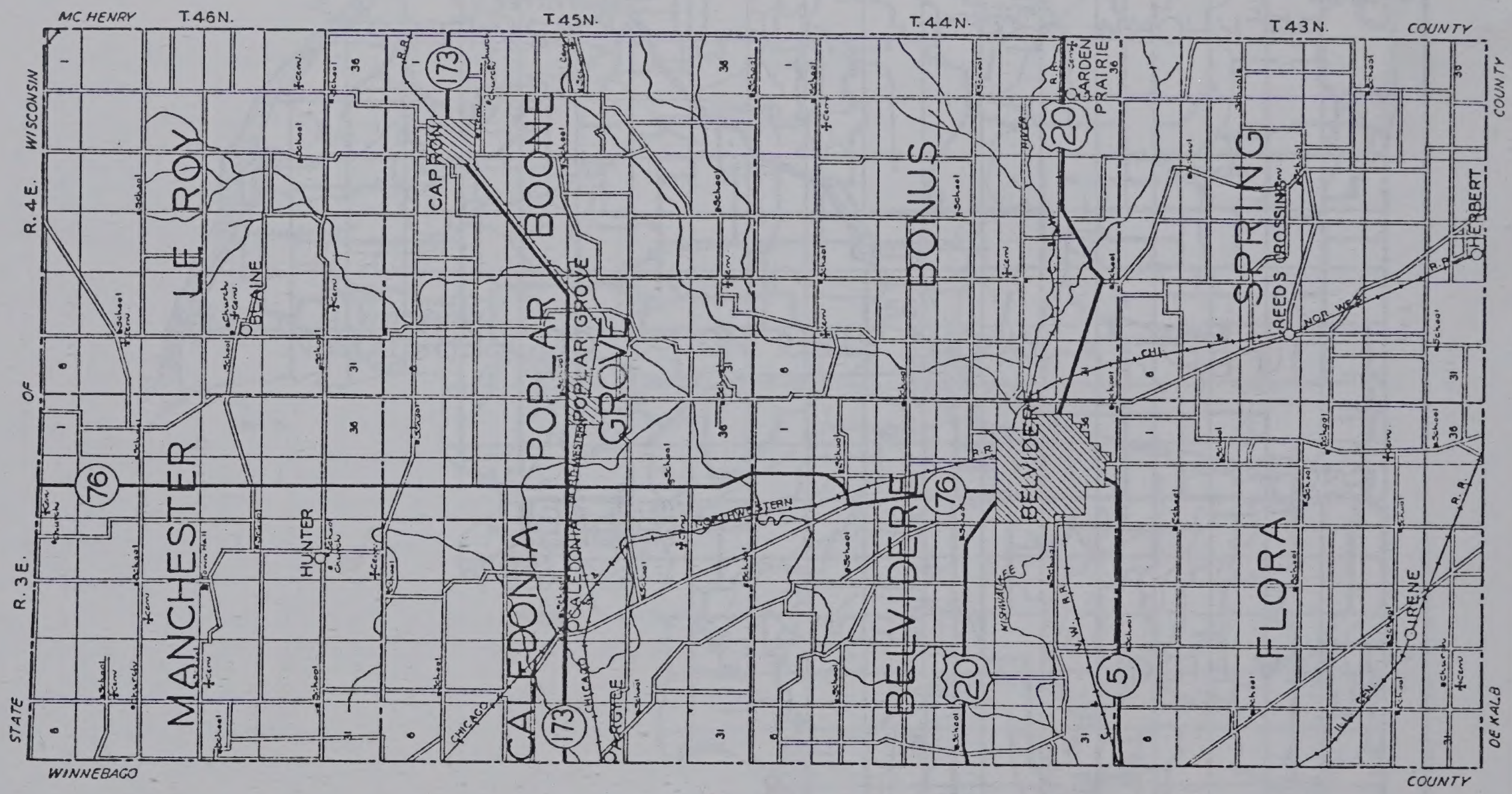

BROWN COUNTY

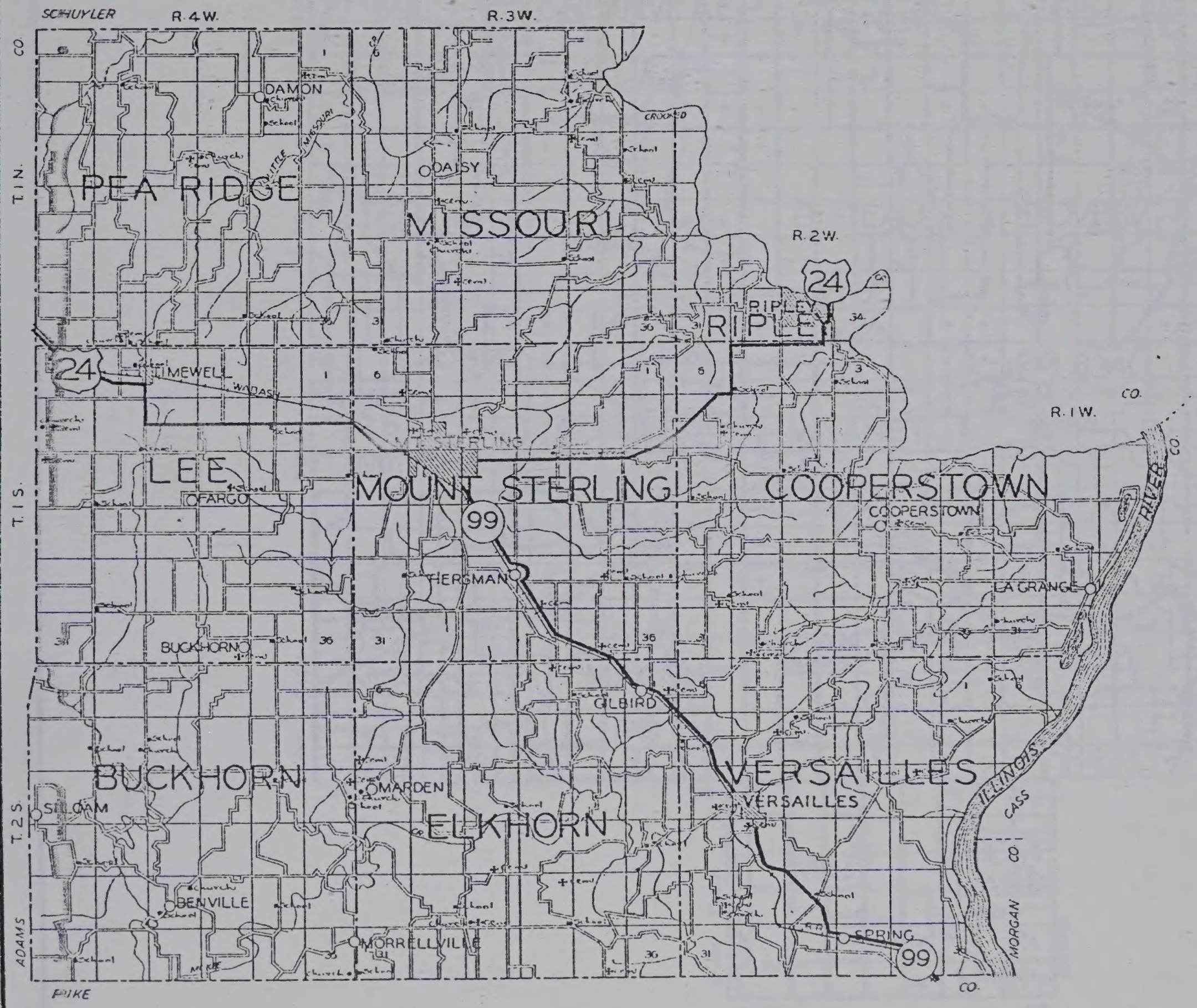

BUREAU COUNTY

CALHOUN COUNTY

CARROLL COUNTY

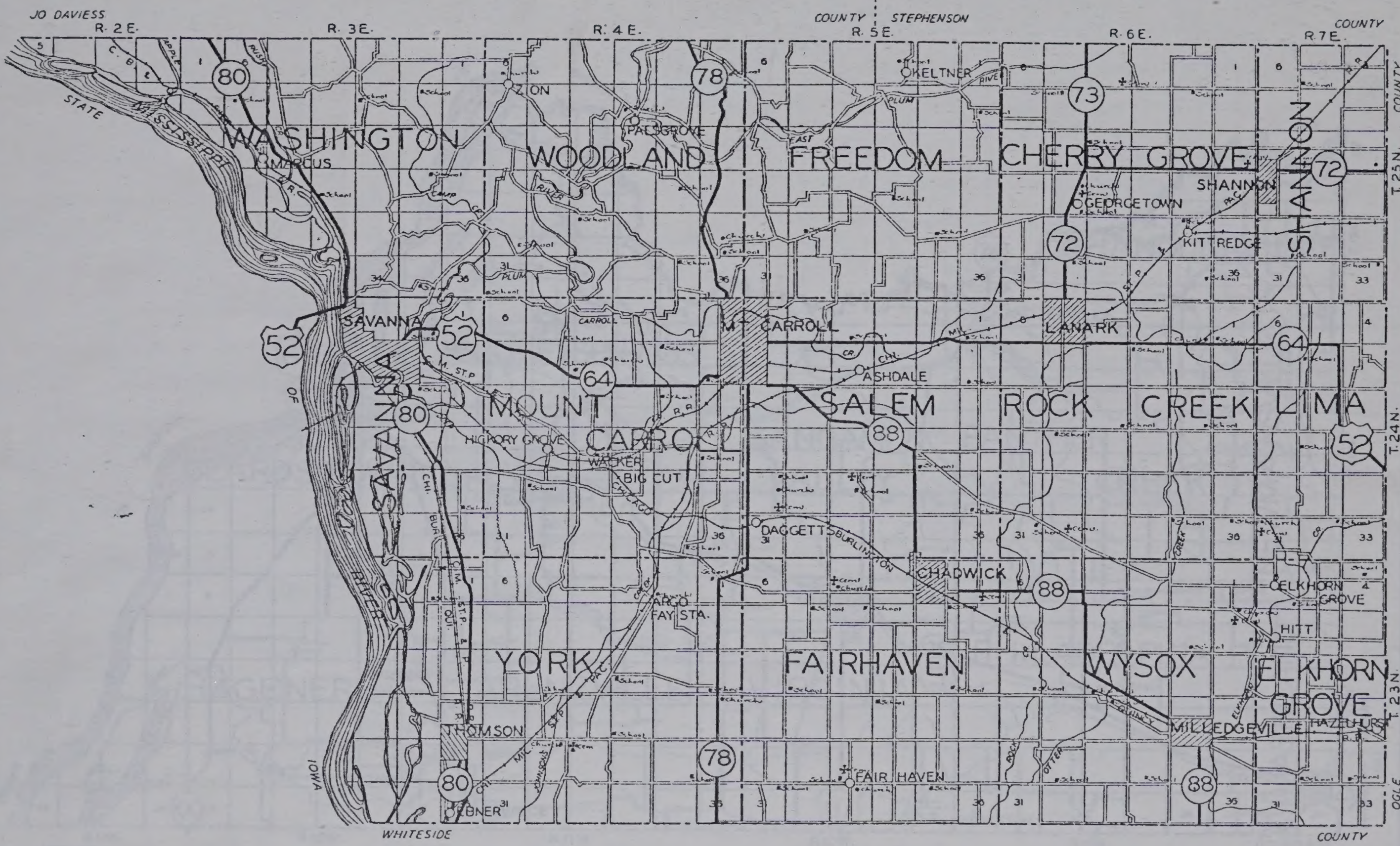

CASS

CASS COUNTY

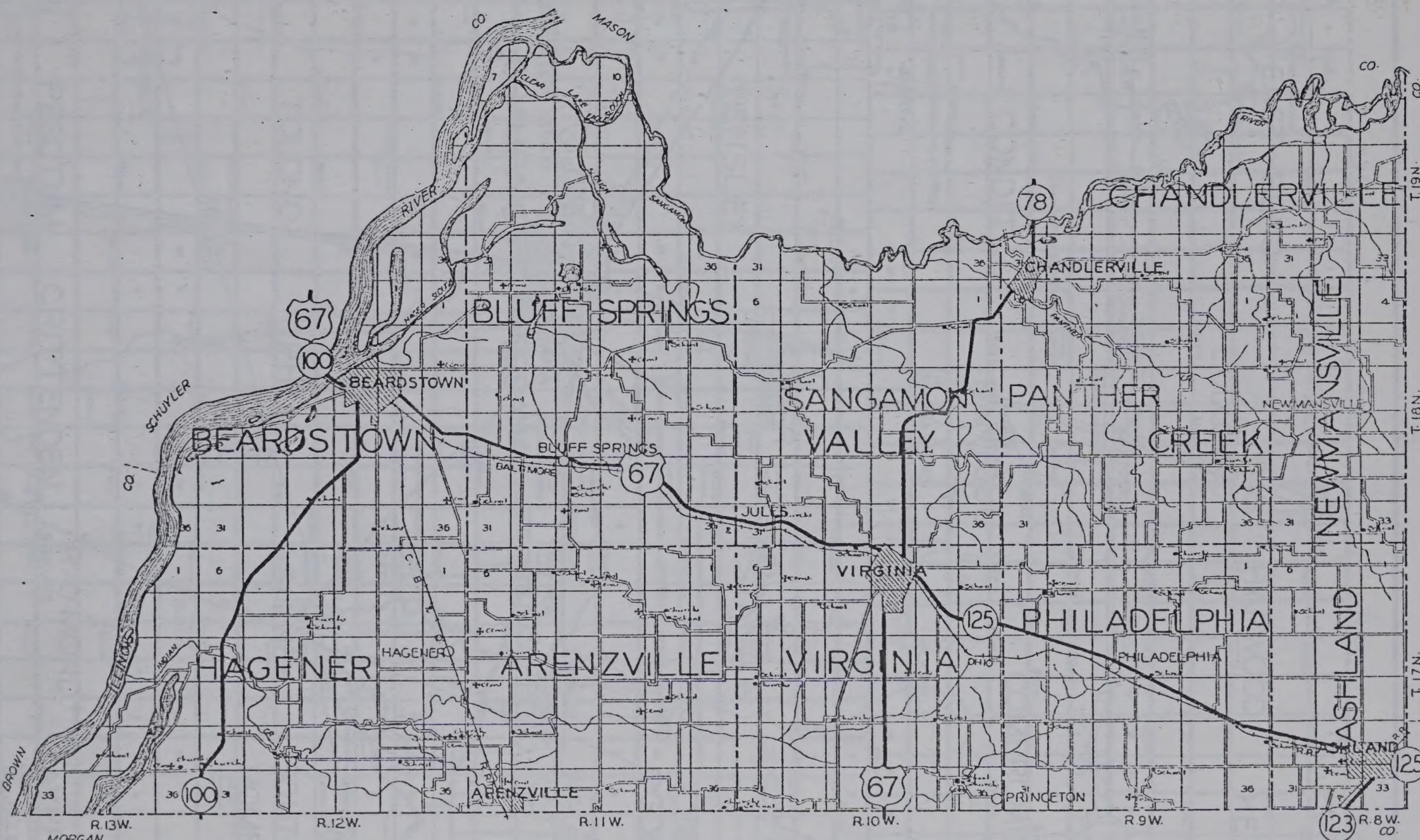

CHAMPAIGN COUNTY

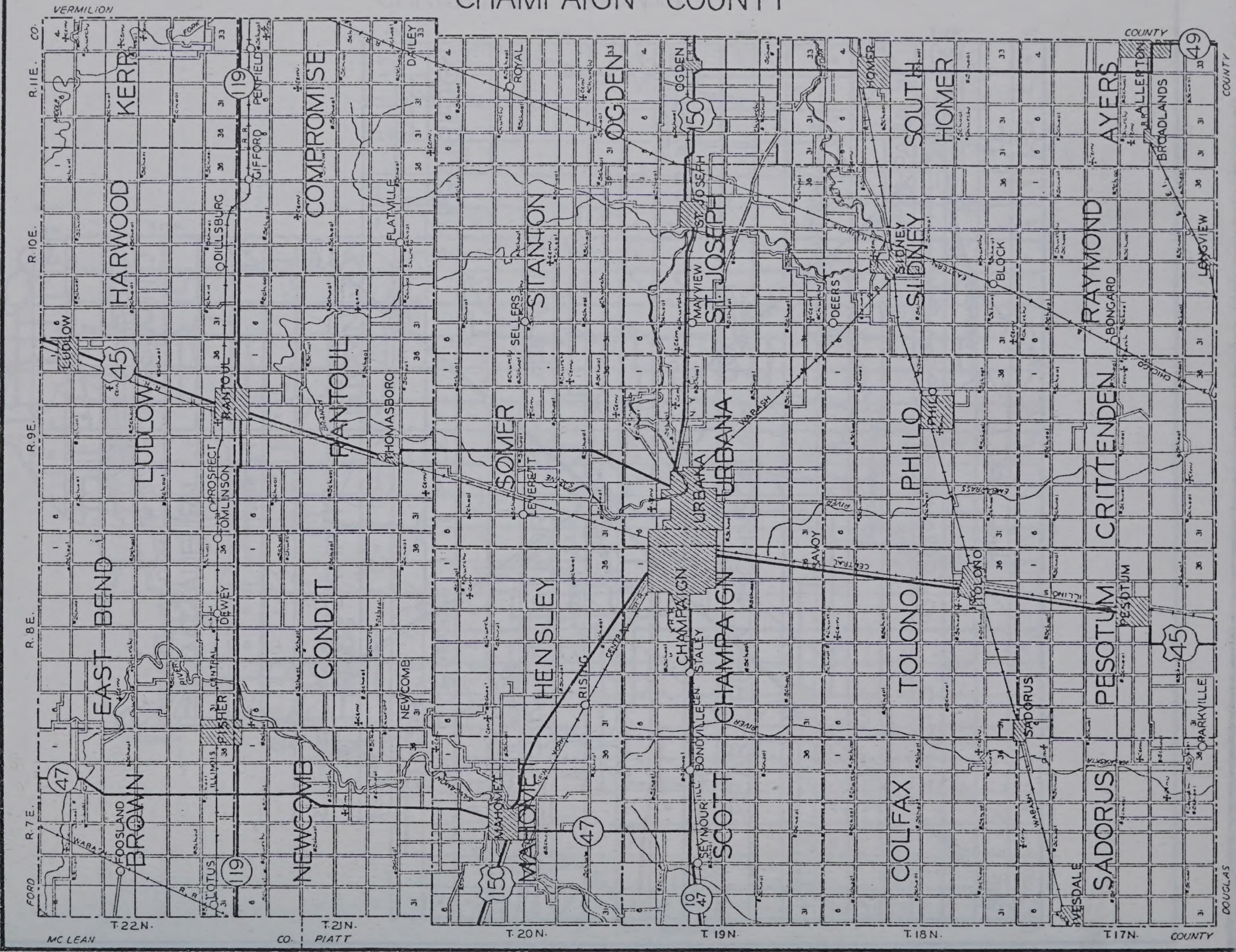

CHRISTIAN COUNTY

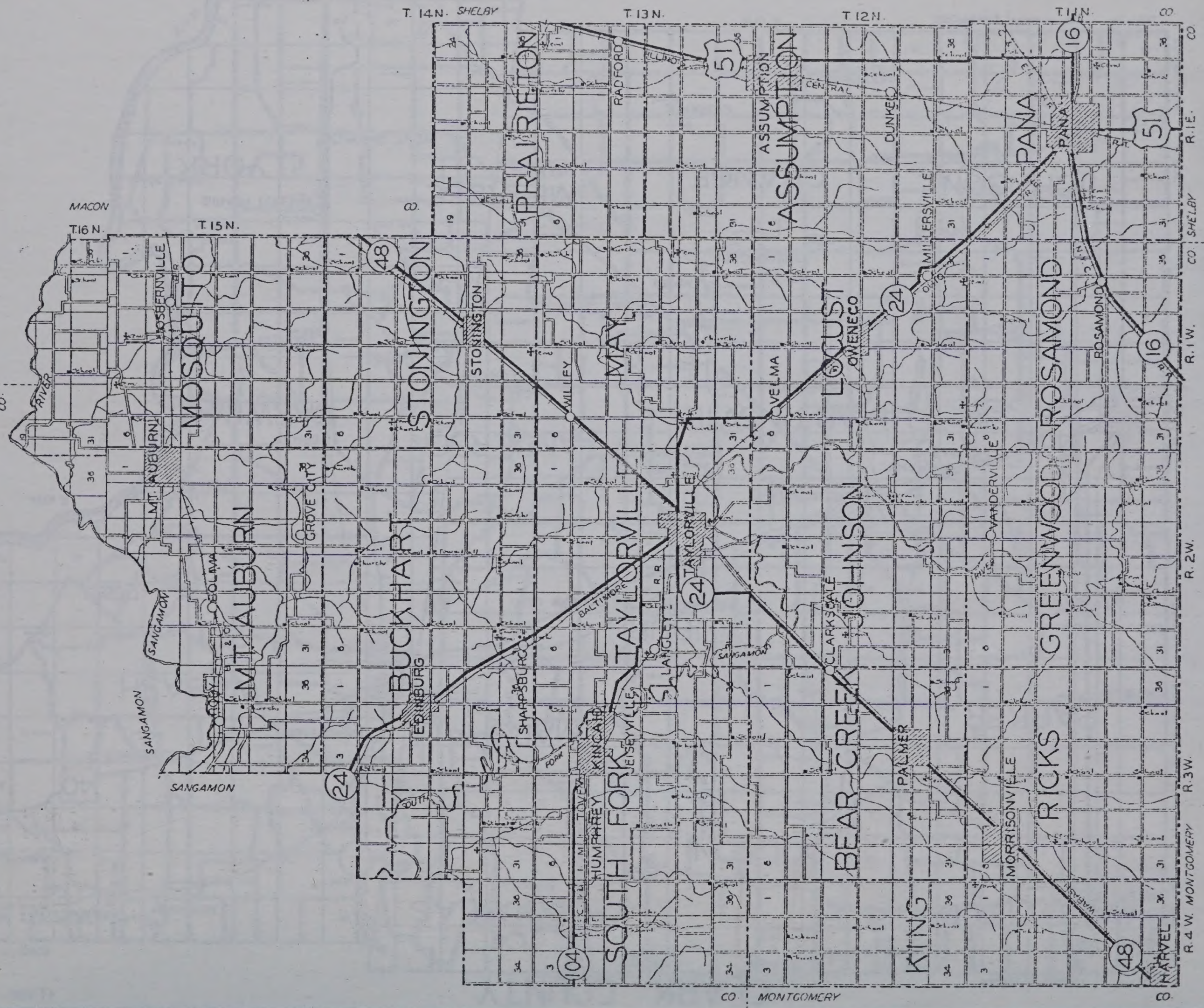

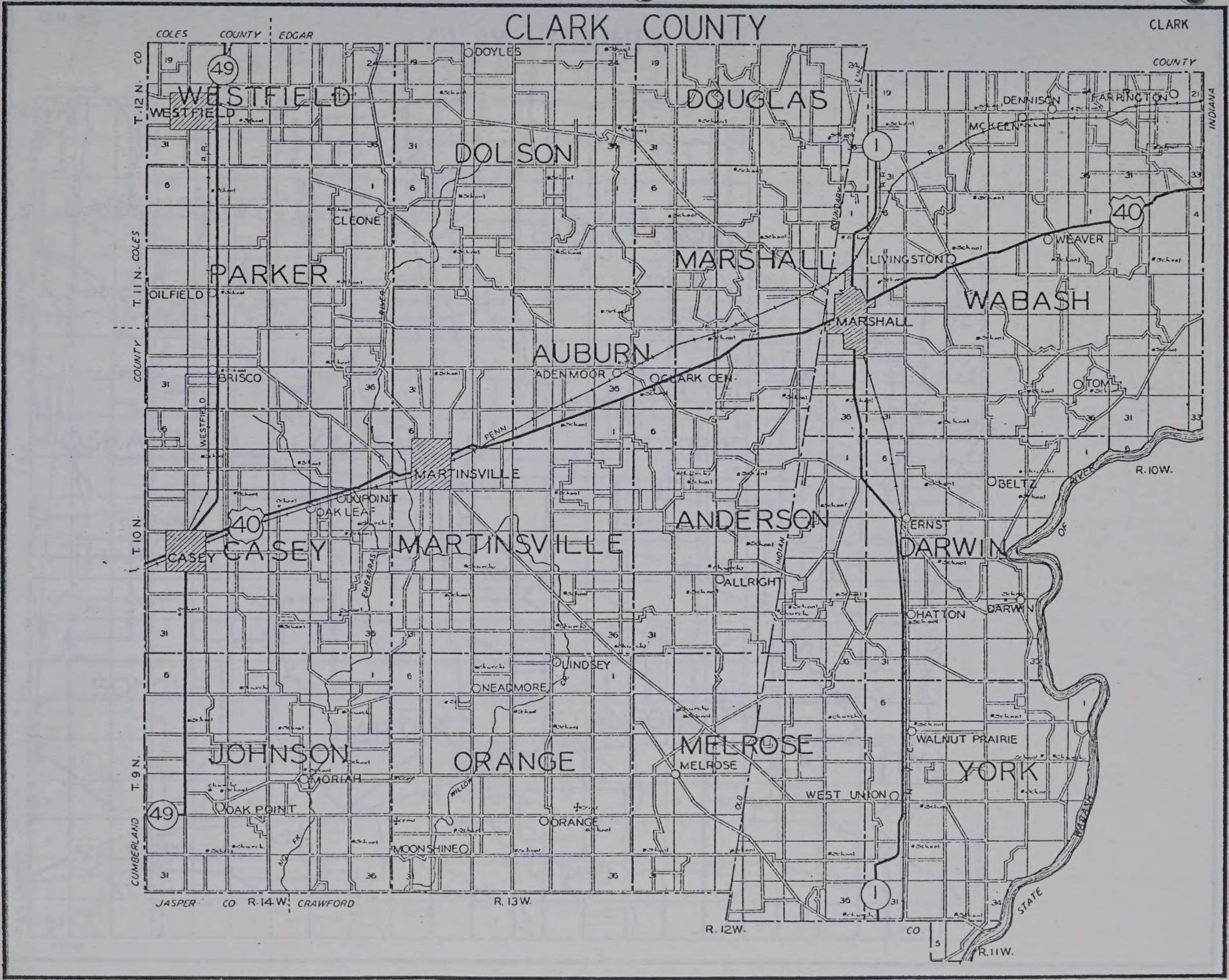
CLARK COUNTY
CLARK
COUNTY
COLES
COUNTY
EDGAR
INDIANA
WESTFIELD
DOUGLAS
DOLSON
PARKER
MARSHALL
WABASH
AUBURN
ANDERSON
DARWIN
CASEY
MARTINSVILLE
JOHNSON
ORANGE
MELROSE
YORK
DOYLES
DENNISON
FARRINGTON
McKEEN
CLEONE
WEAVER
LIVINGSTON
OILFIELD
ADENMOOR
CLARK CEN.
BRISCO
TOM
DUPONT
OAK LEAF
ERNST
BELTZ
ALLRIGHT
HATTON
LINDSEY
NEADMORE
WALNUT PRAIRIE
MORIAH
OAK POINT
WEST UNION
MOONSHINE
T. 12 N.
T. 11 N.
T. 10 N.
T. 9 N.
R. 14 W.
R. 13 W.
R. 12 W.
R. 11 W.
R. 10 W.
JASPER CO
CRAWFORD CO
CUMBERLAND COUNTY
EMBARRAS RIVER
WABASH RIVER
STATE
INDIAN BOUNDARY LINE
OLD INDIAN BOUNDARY
R.R.
PENN
NO. FK.
WILLOW
49
40
1

CLAY COUNTY

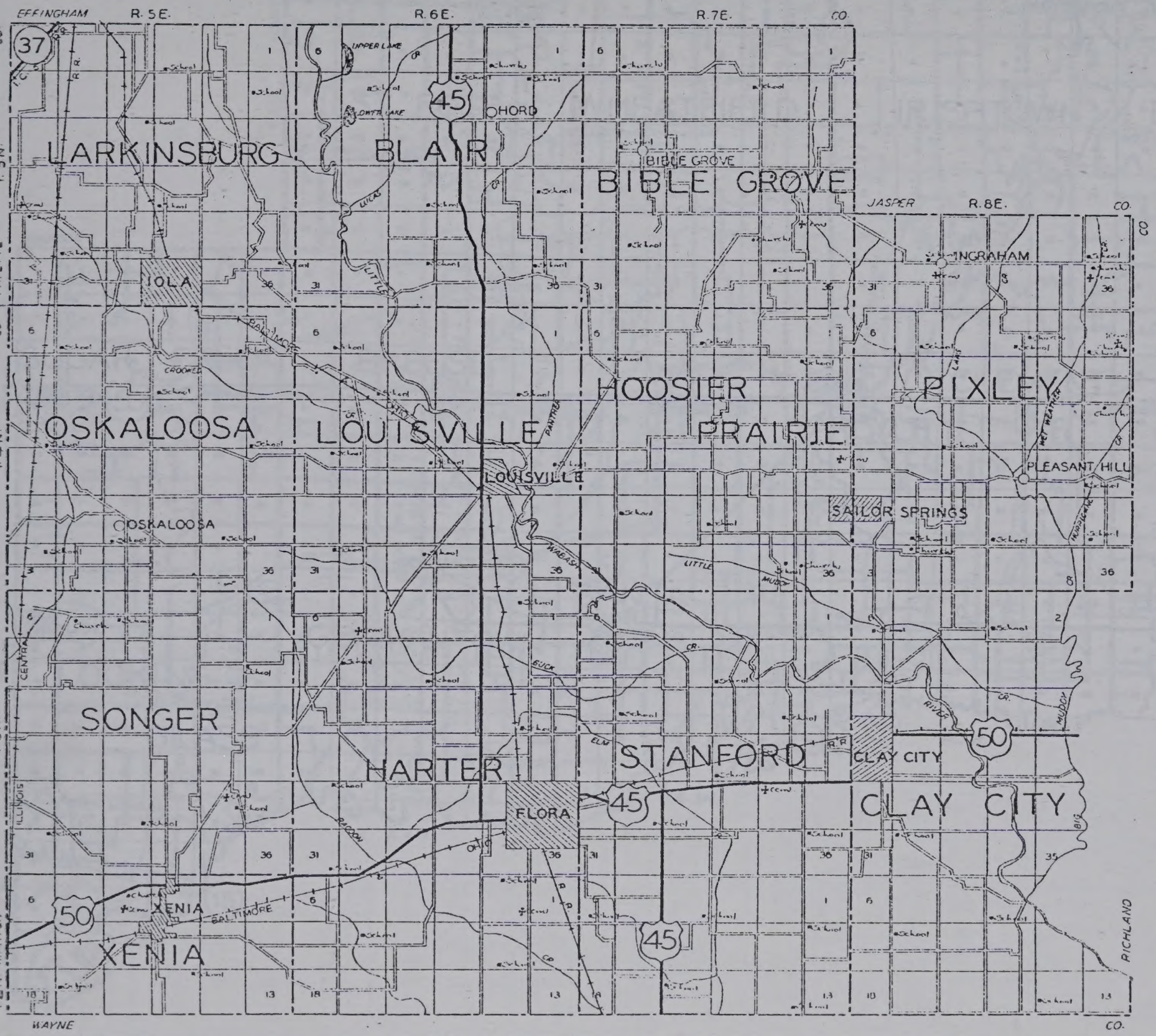
EFFINGHAM
R. 5 E.
R. 6 E.
R. 7 E.
CO.
FAYETTE
CO.
T. 5 N.
T. 4 N.
T. 3 N.
T. 2 N.
37
45
50
UPPER LAKE
LOWER LAKE
HORD
LARKINSBURG
BLAIR
BIBLE GROVE
BIBLE GROVE
JASPER
R. 8 E.
CO.
CO.
INGRAHAM
IOLA
BALTIMORE
CROOKED
LUCAS
LITTLE
PANTHER
OSKALOOSA
LOUISVILLE
LOUISVILLE
HOOSIER
PRAIRIE
PIXLEY
PLEASANT HILL
SAILOR SPRINGS
OSKALOOSA
WABASH
LITTLE
MUDDY
BUCK
CR.
SONGER
HARTER
STANFORD
CLAY CITY
CLAY CITY
FLORA
ELM
RIVER
MUDDY
BIG
RACCOON
OHIO
CENTRAL
ILLINOIS
XENIA
XENIA
MARION
WAYNE
RICHLAND
CO.

CLINTON COUNTY

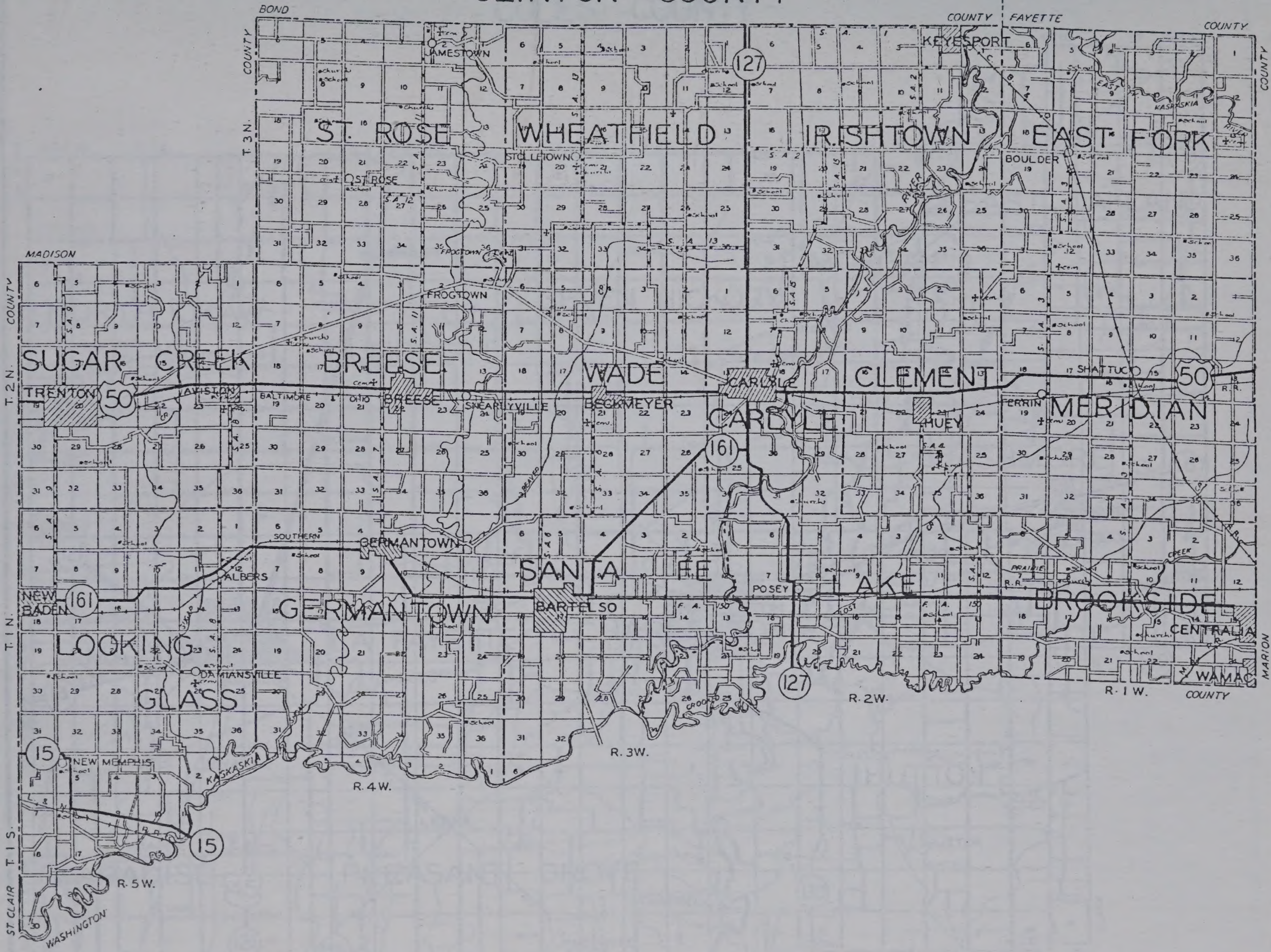

COLES COUNTY

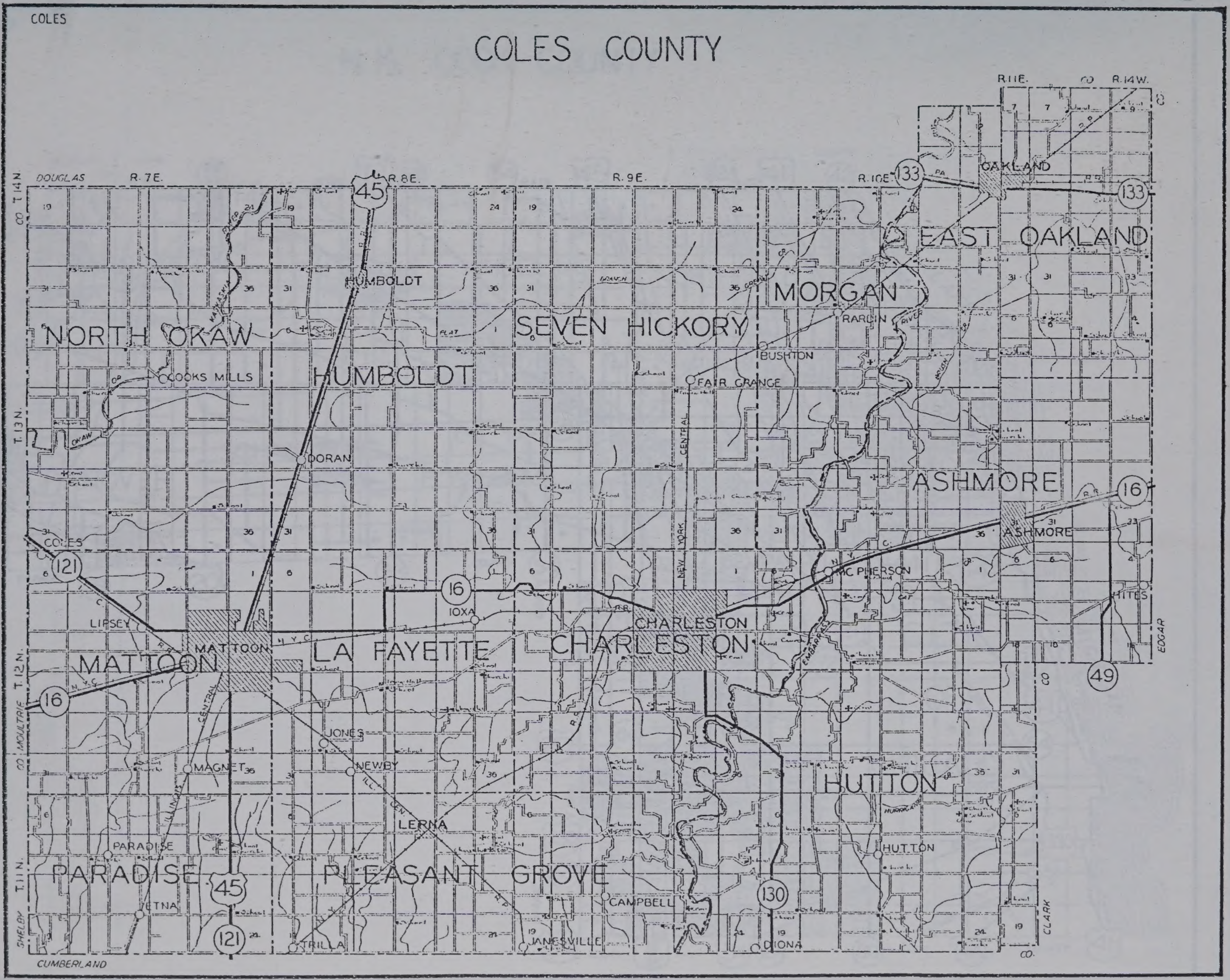

N. ½ COOK COUNTY

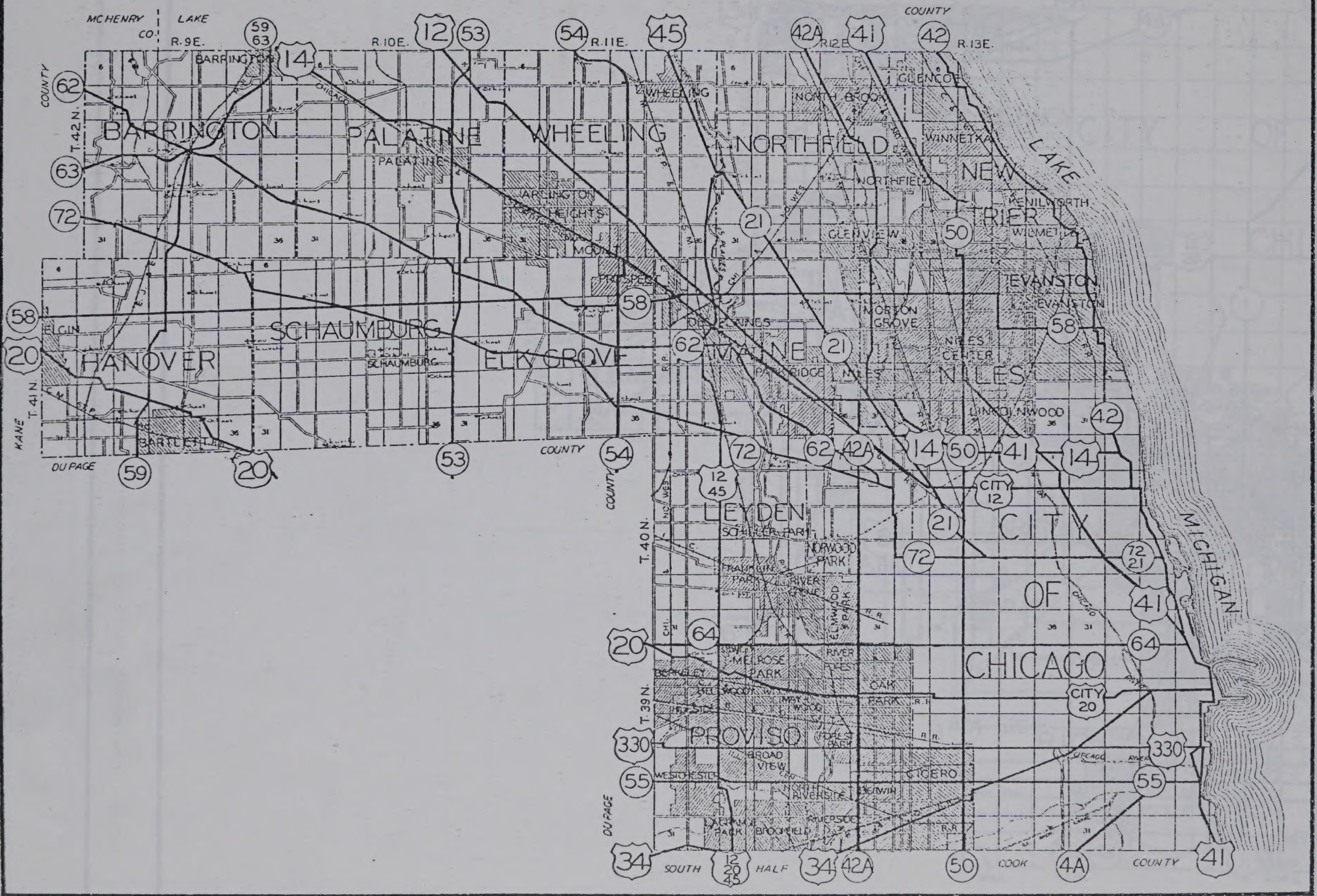

S. ½ COOK COUNTY

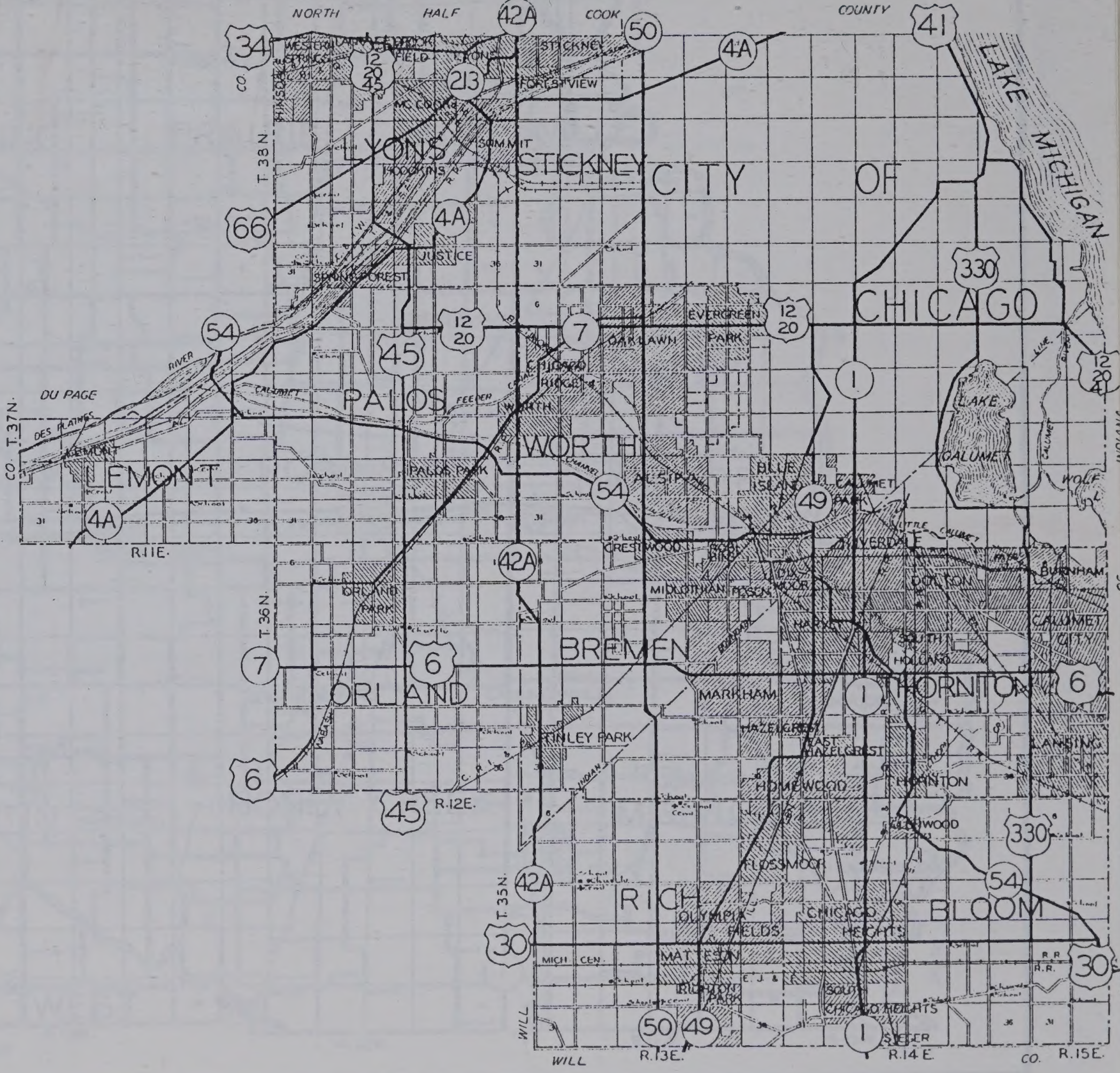

CRAWFORD COUNTY

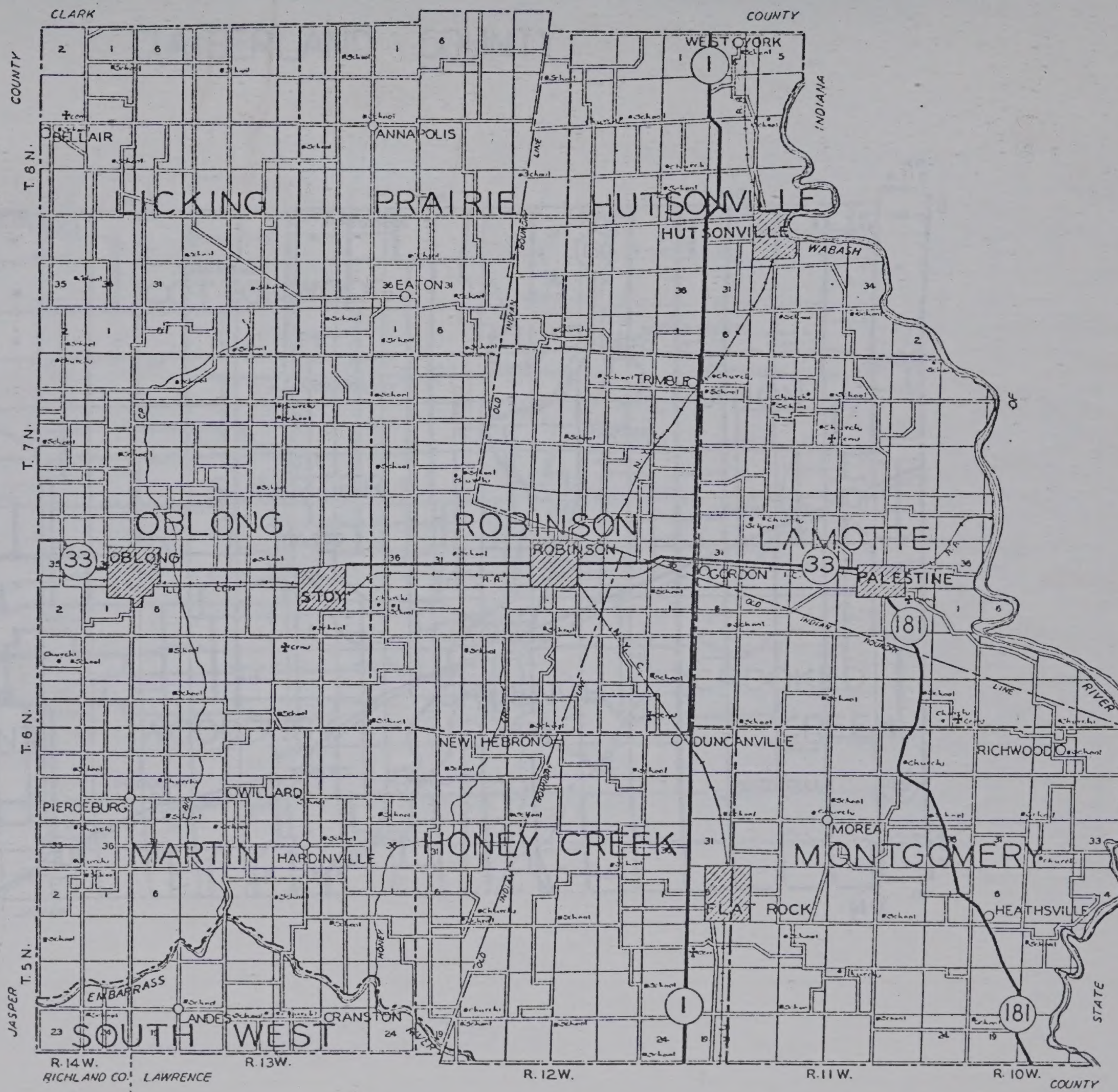

CUMBERLAND COUNTY

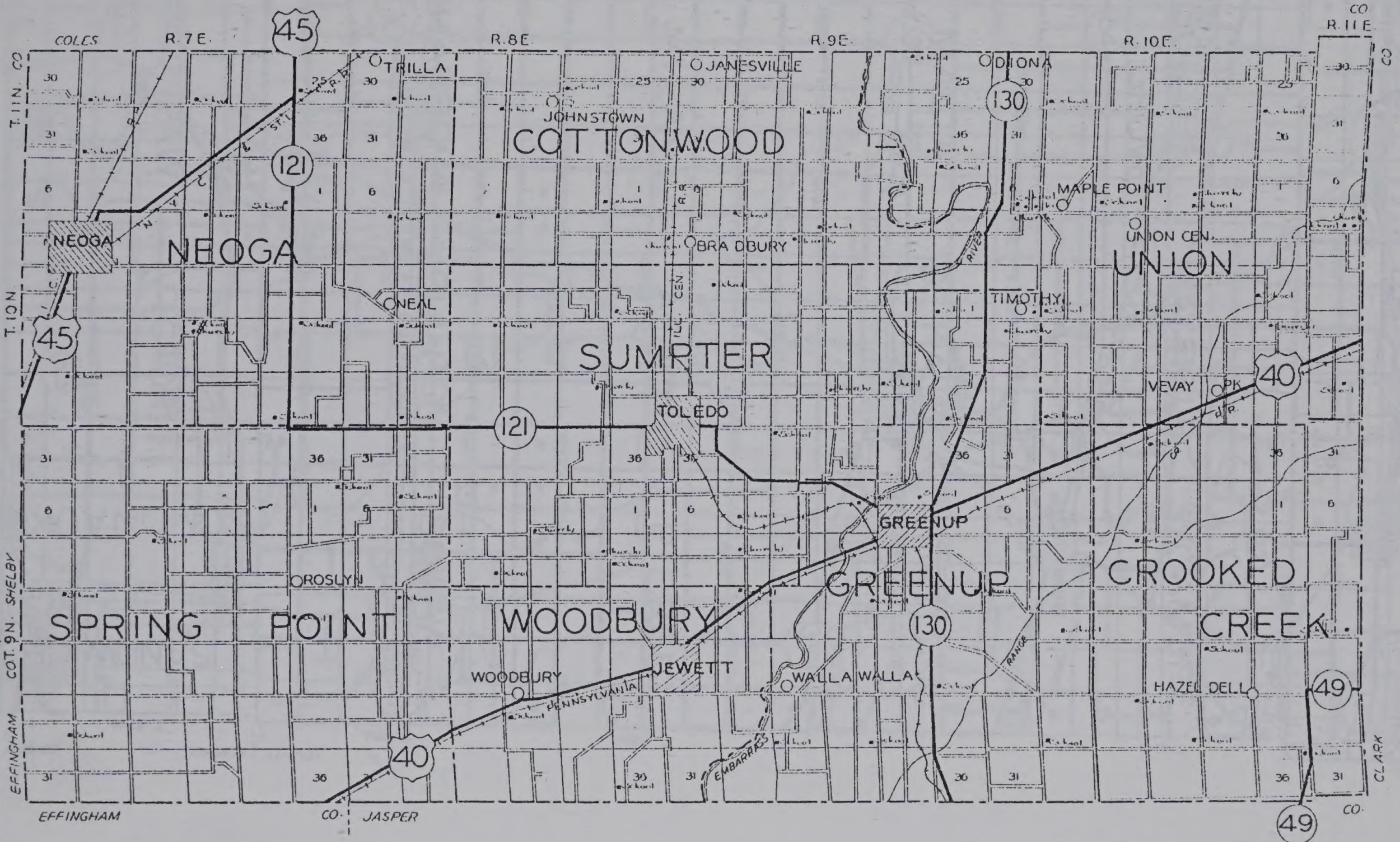

DE KALB COUNTY

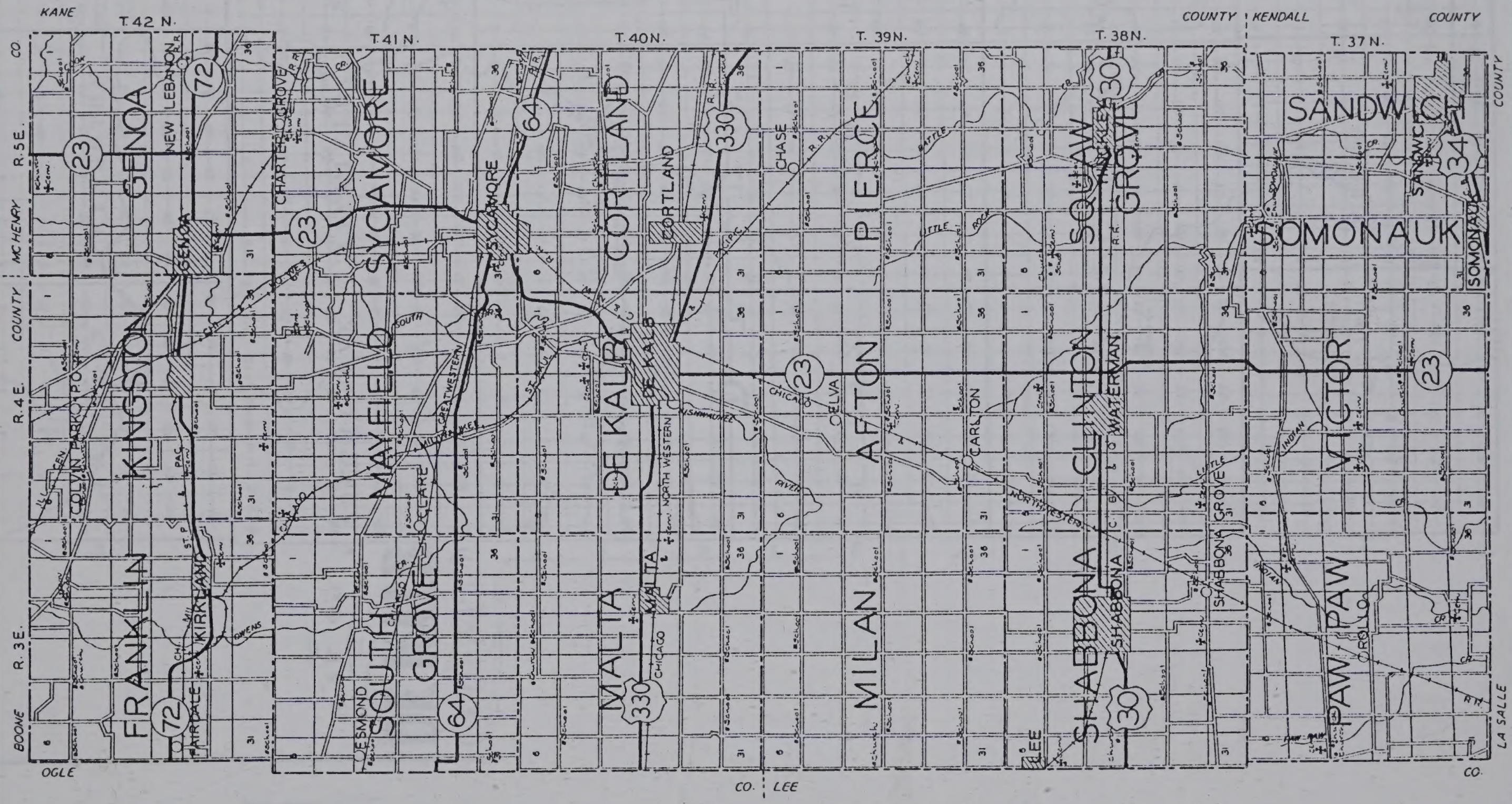

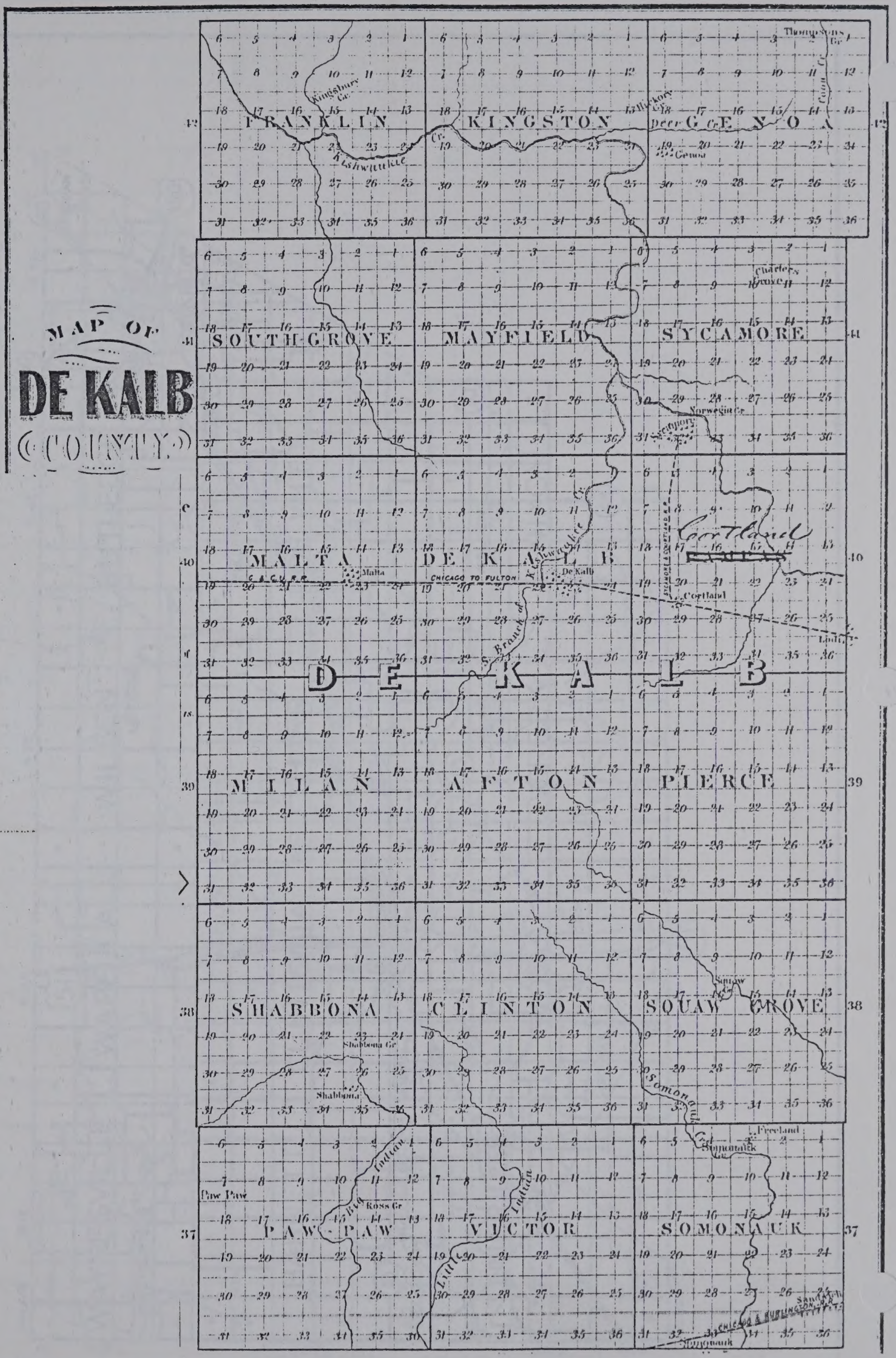

Pampas Township renamed Cortland March 31, 1870.

DE WITT COUNTY

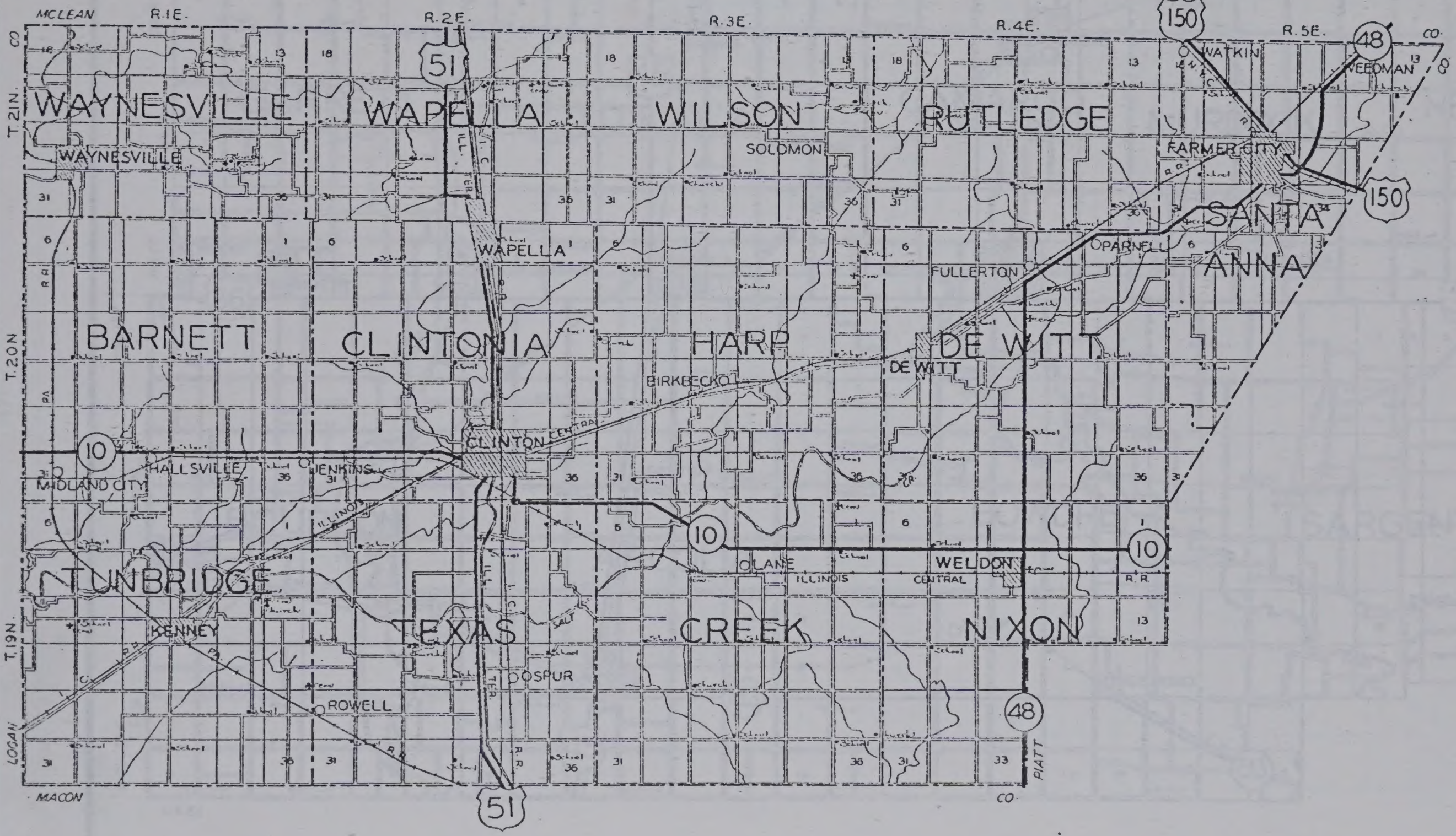

DOUGLAS COUNTY

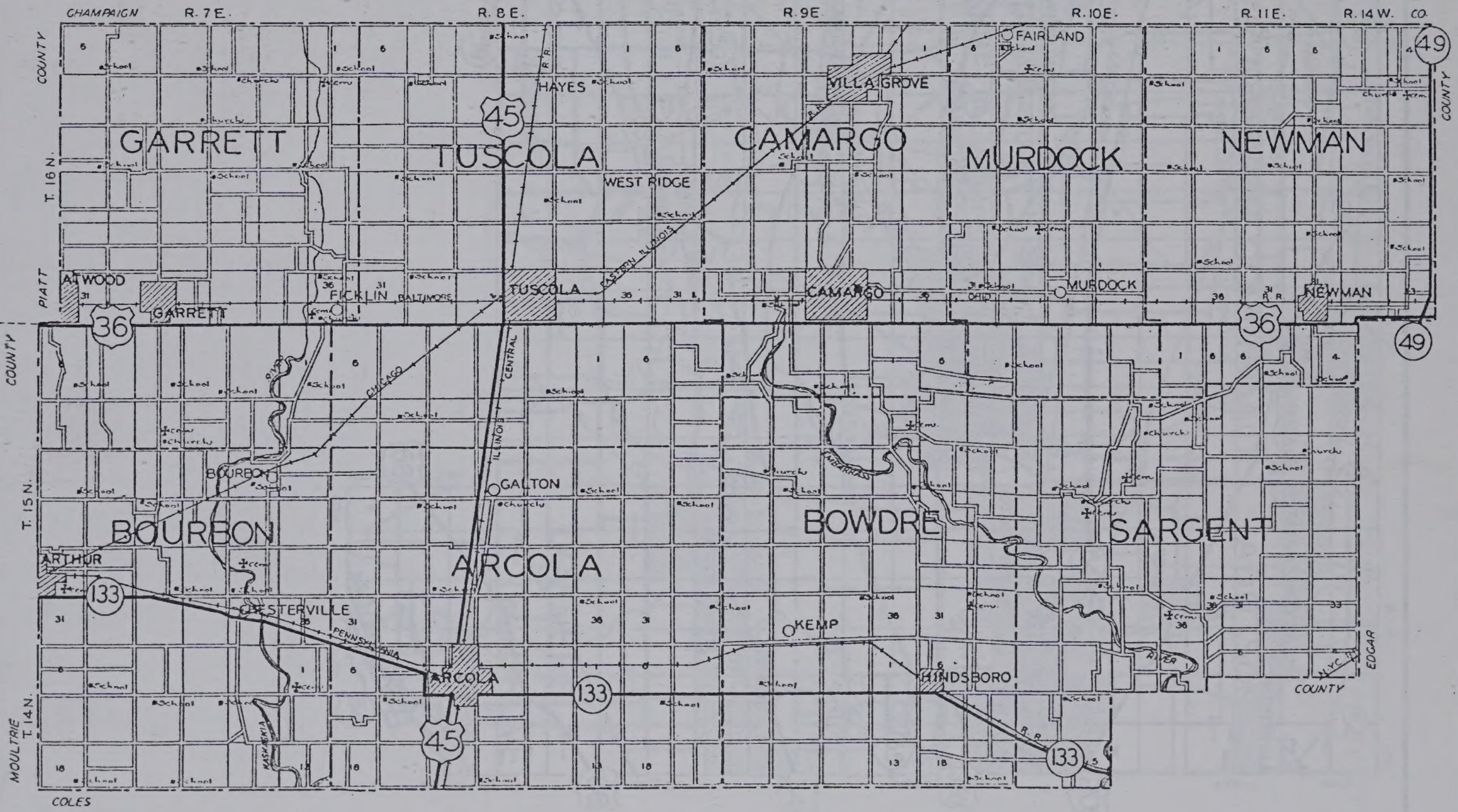

DU PAGE COUNTY

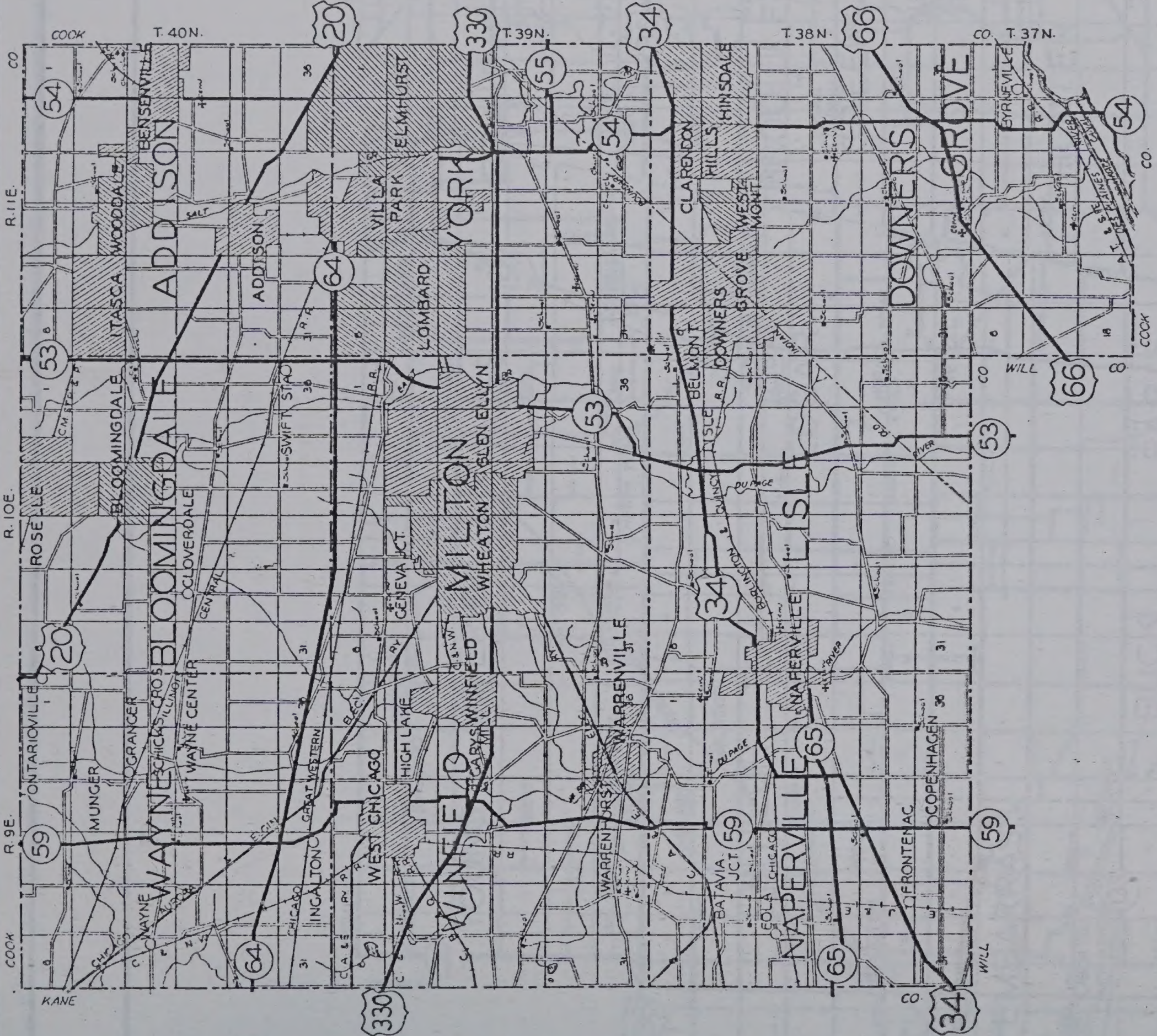

EDGAR COUNTY

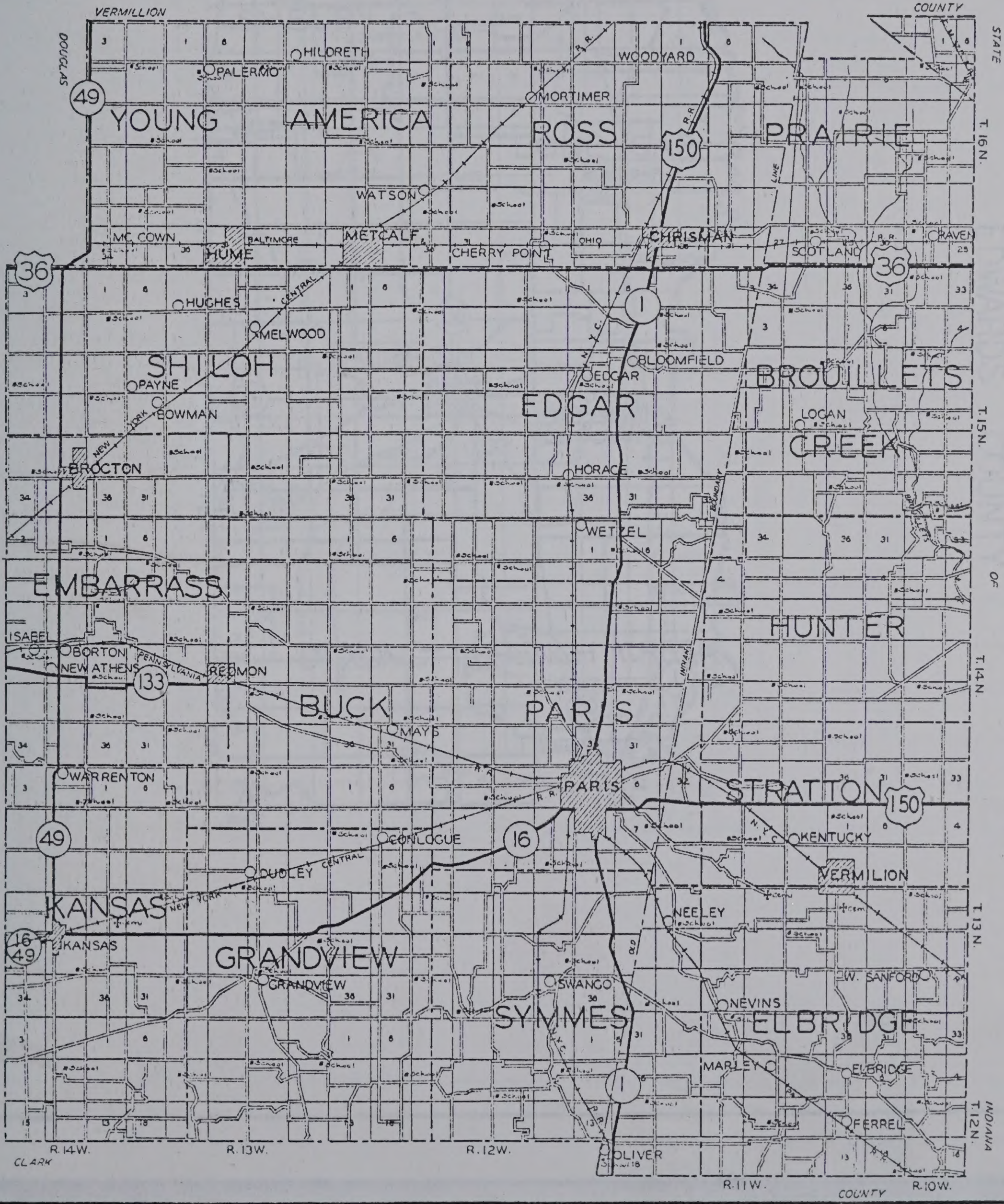

EDGAR

EDWARDS COUNTY

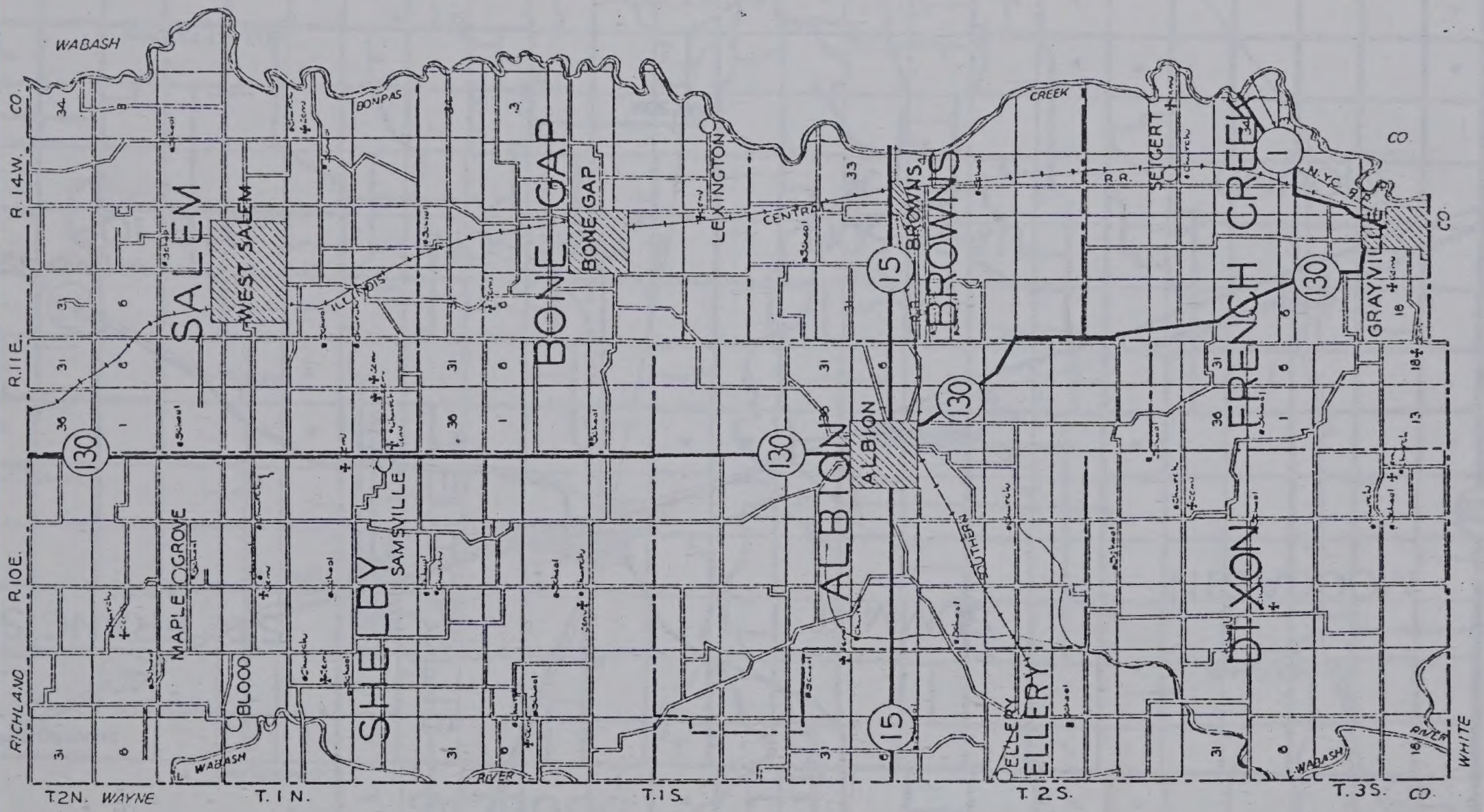

EFFINGHAM COUNTY

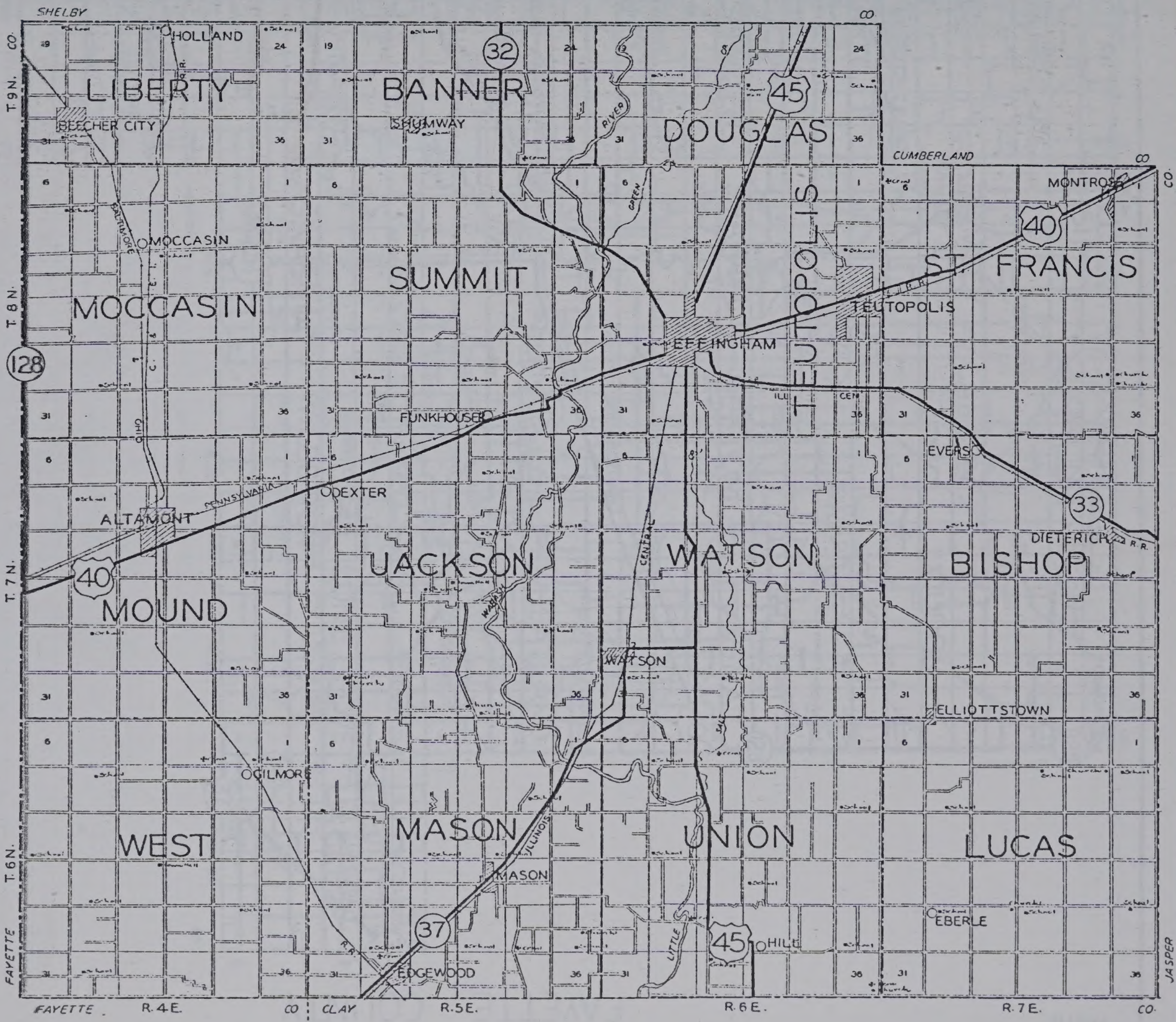

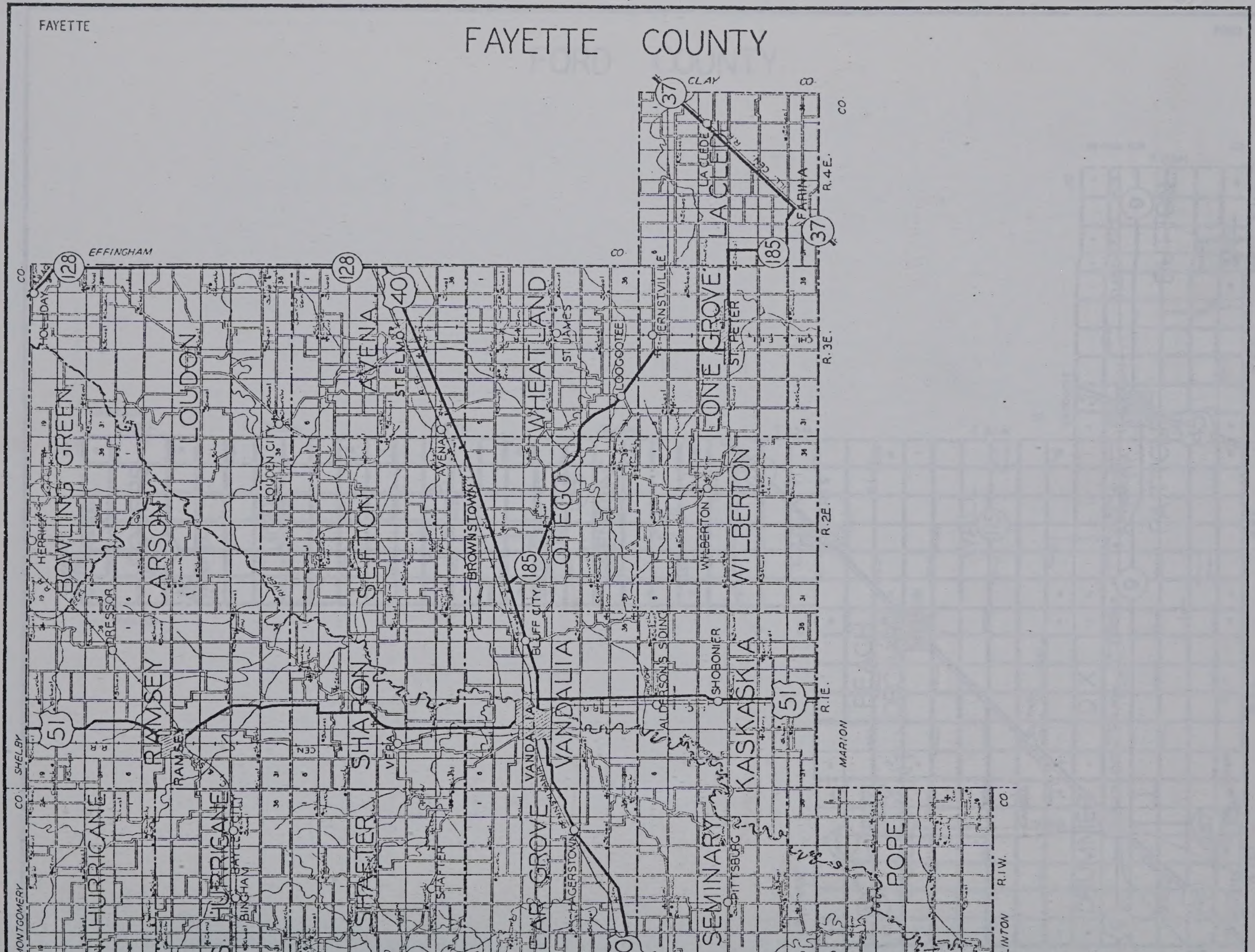
FAYETTE
FAYETTE COUNTY
CLAY CO.
EFFINGHAM CO.
SHELBY CO.
MONTGOMERY
MONTGOMERY
MARION
CLINTON CO.
BOND CO.
BOWLING GREEN
LOUDON
CARSON
RAMSEY
N. HURRICANE
S. HURRICANE
SEFTON
AVENA
SHARON
SHAFTER
WHEATLAND
OTEGO
VANDALIA
BEAR GROVE
LONE GROVE
LA CLEDE
WILBERTON
KASKASKIA
SEMINARY
POPE
HOLIDAY
HERRICK
DRESSOR
LOUDEN CITY
BINGHAM
BAYLE CITY
ST. ELMO
AVENA
BROWNSTOWN
BLUFF CITY
VERA
SHAFTER
HAGERSTOWN
ST. JAMES
LOOGOOTEE
ERNSTVILLE
ST. PETER
LA CLEDE
FARINA
WILBERTON
SHOBONIER
ALLERSONS SIDING
PITTSBURG
T. 9N.
T. 8N.
T. 7N.
T. 6N
T. 5N.
T. 4N.
R. 1W.
R. 1E.
R. 2E.
R. 3E.
R. 4E.
128
40
185
37
51

FORD COUNTY

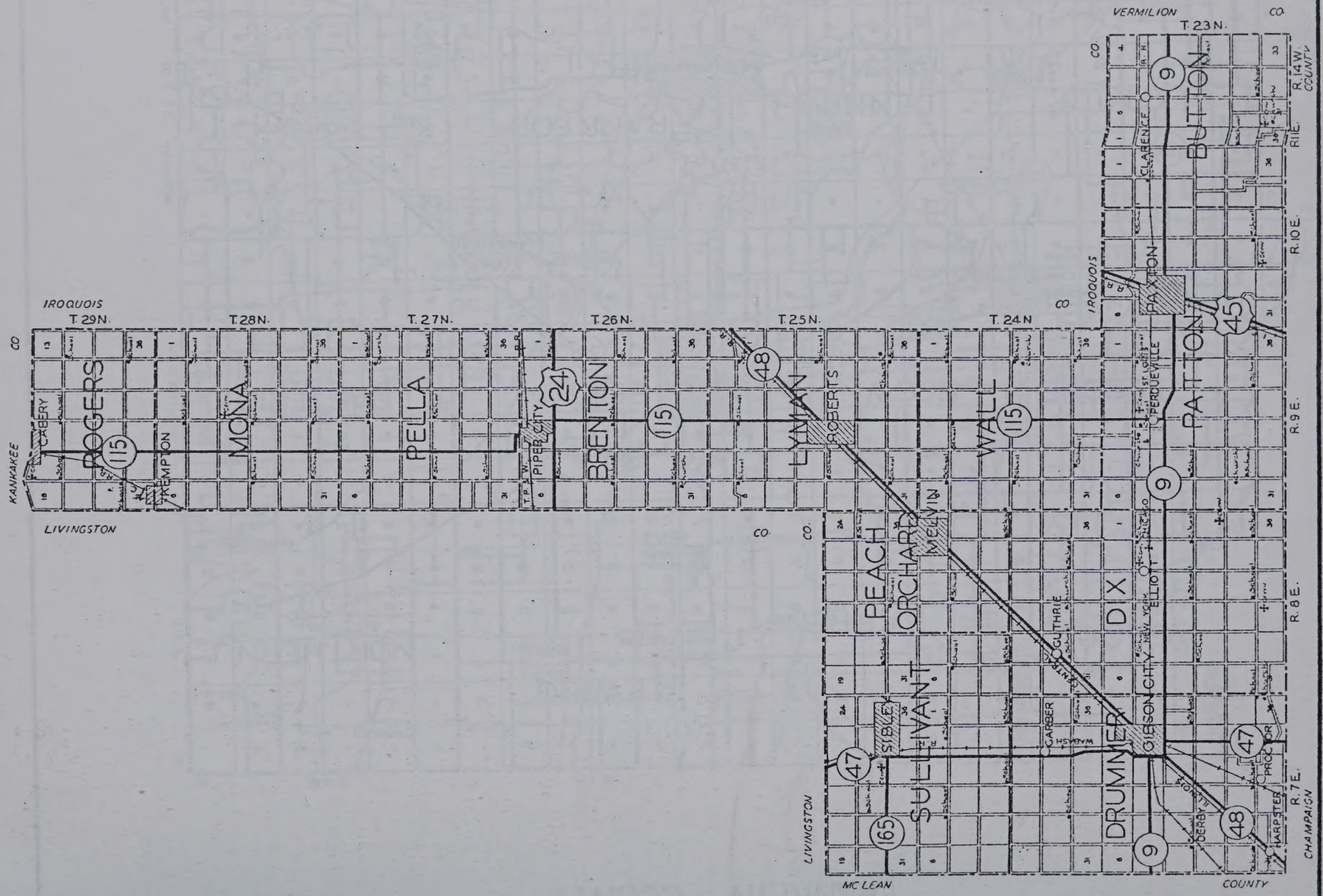
VERMILION CO.
IROQUOIS CO.
KANKAKEE CO.
LIVINGSTON CO.
MC LEAN COUNTY
CHAMPAIGN COUNTY
T. 29N.
T. 28N.
T. 27N.
T. 26N.
T. 25N.
T. 24N
T. 23N.
R. 14W.
R. 11E.
R. 10E.
R. 9E.
R. 8E.
R. 7E.
ROGERS
MONA
PELLA
BRENTON
LYMAN
WALL
PATTON
BUTTON
PEACH ORCHARD
DIX
SULLIVANT
DRUMMER
CABERY
KEMPTON
PIPER CITY
ROBERTS
MELVIN
PAXTON
PERDUEVILLE
CLARENCE
ELLIOTT
GUTHRIE
GIBSON CITY
SIBLEY
CARBER
DERBY
PROCTOR
HARPSTER
115
24
48
9
45
47
165

FRANKLIN COUNTY

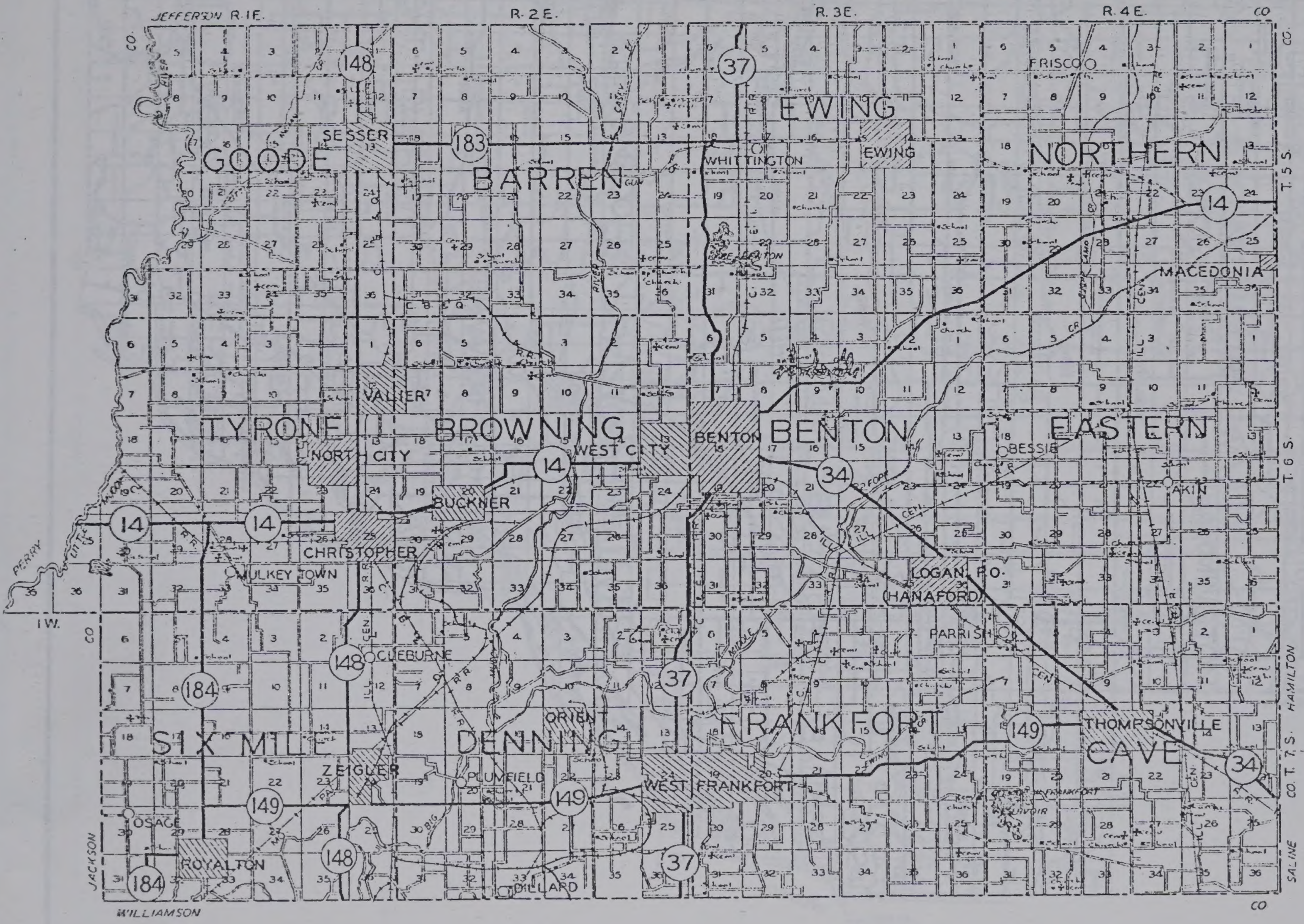

FULTON COUNTY

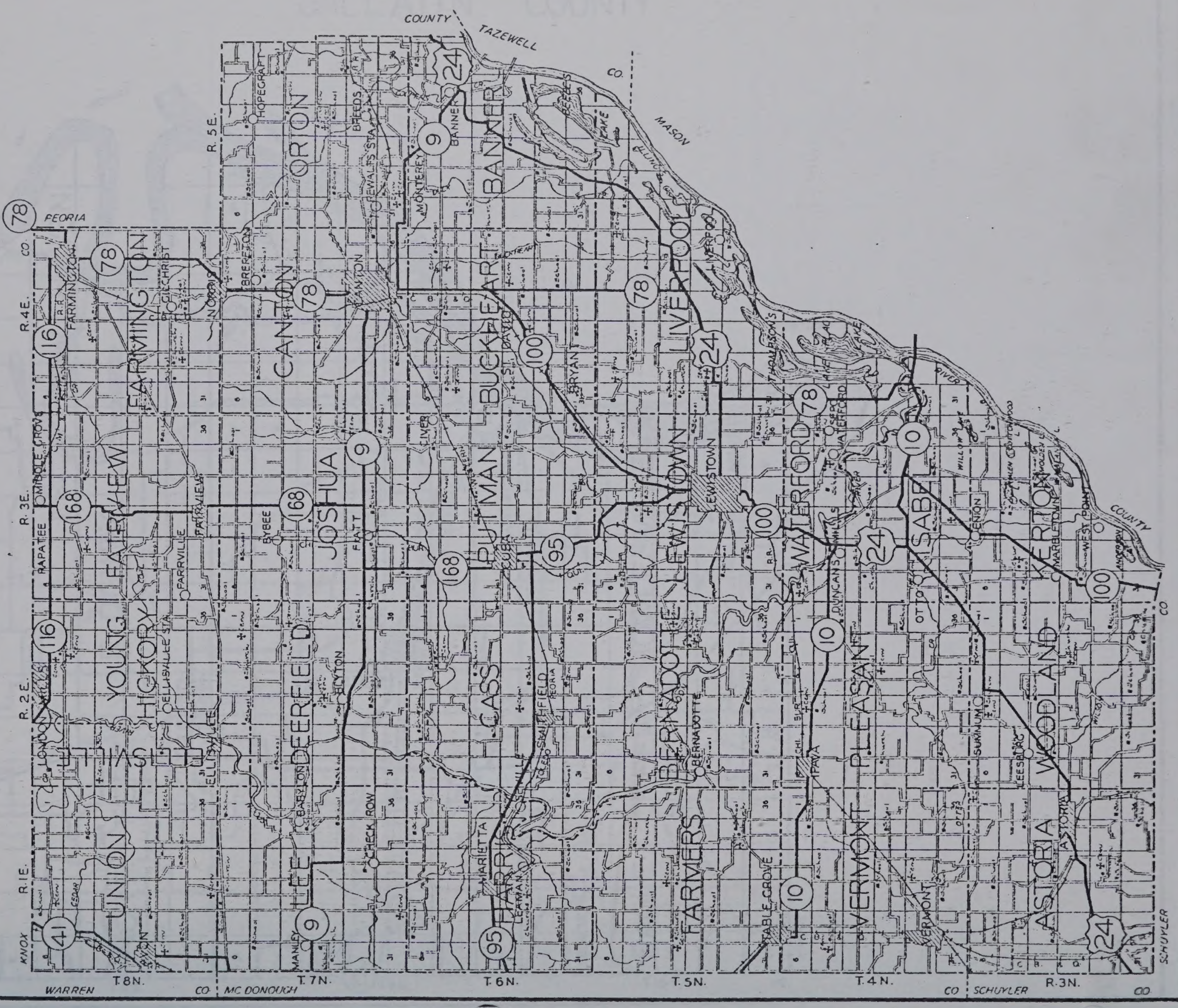

GALLATIN COUNTY

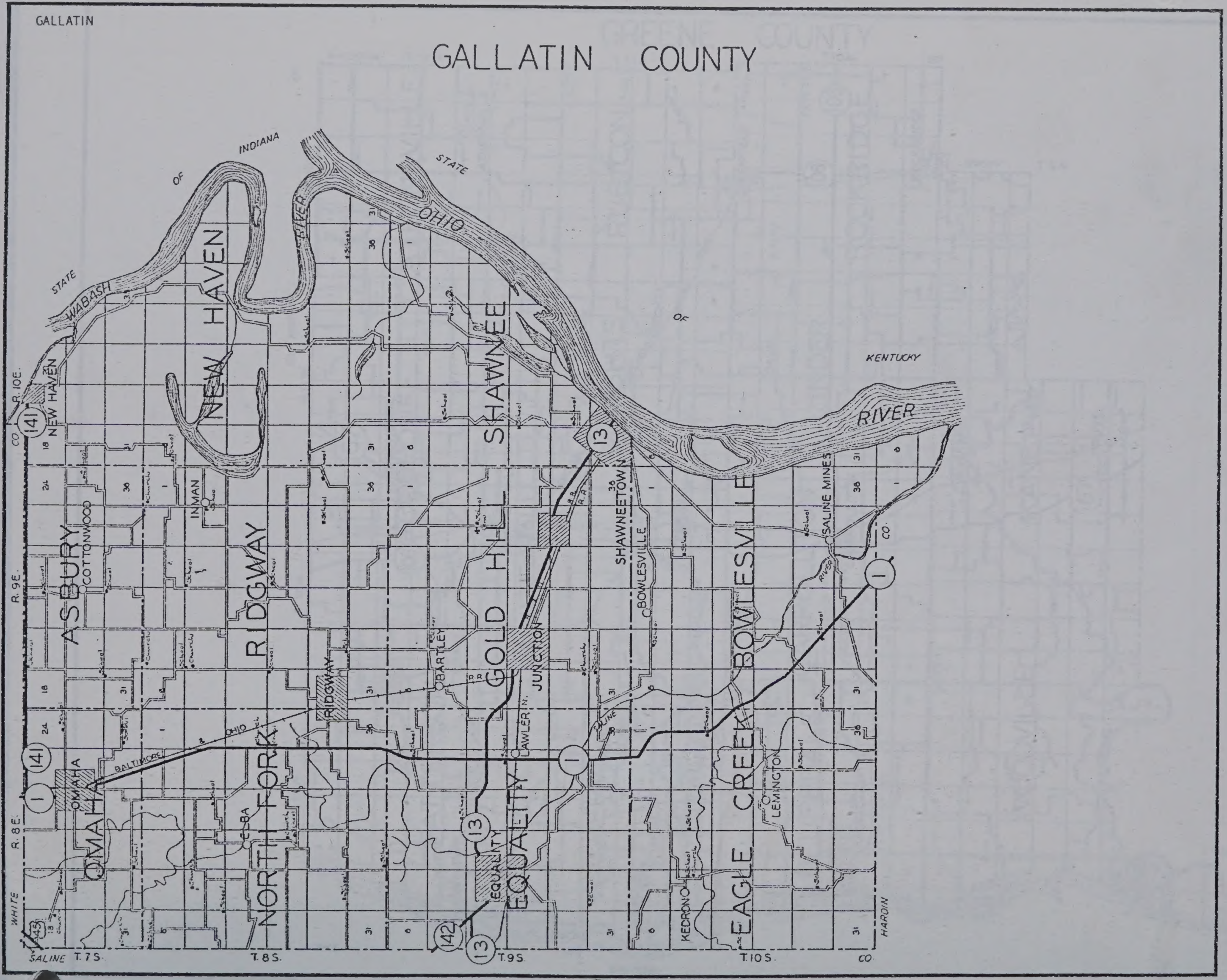

GREENE COUNTY

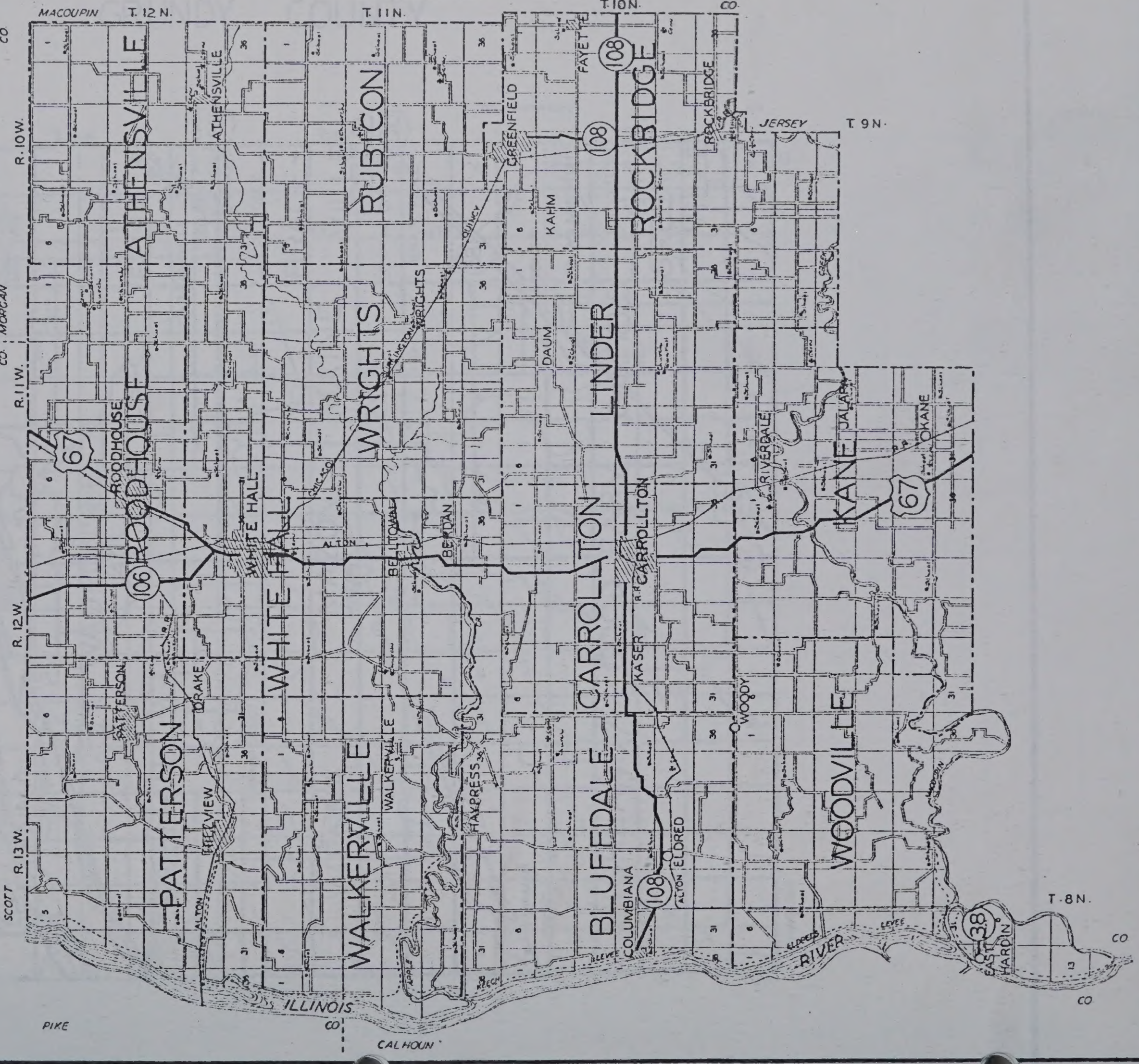

GRUNDY COUNTY

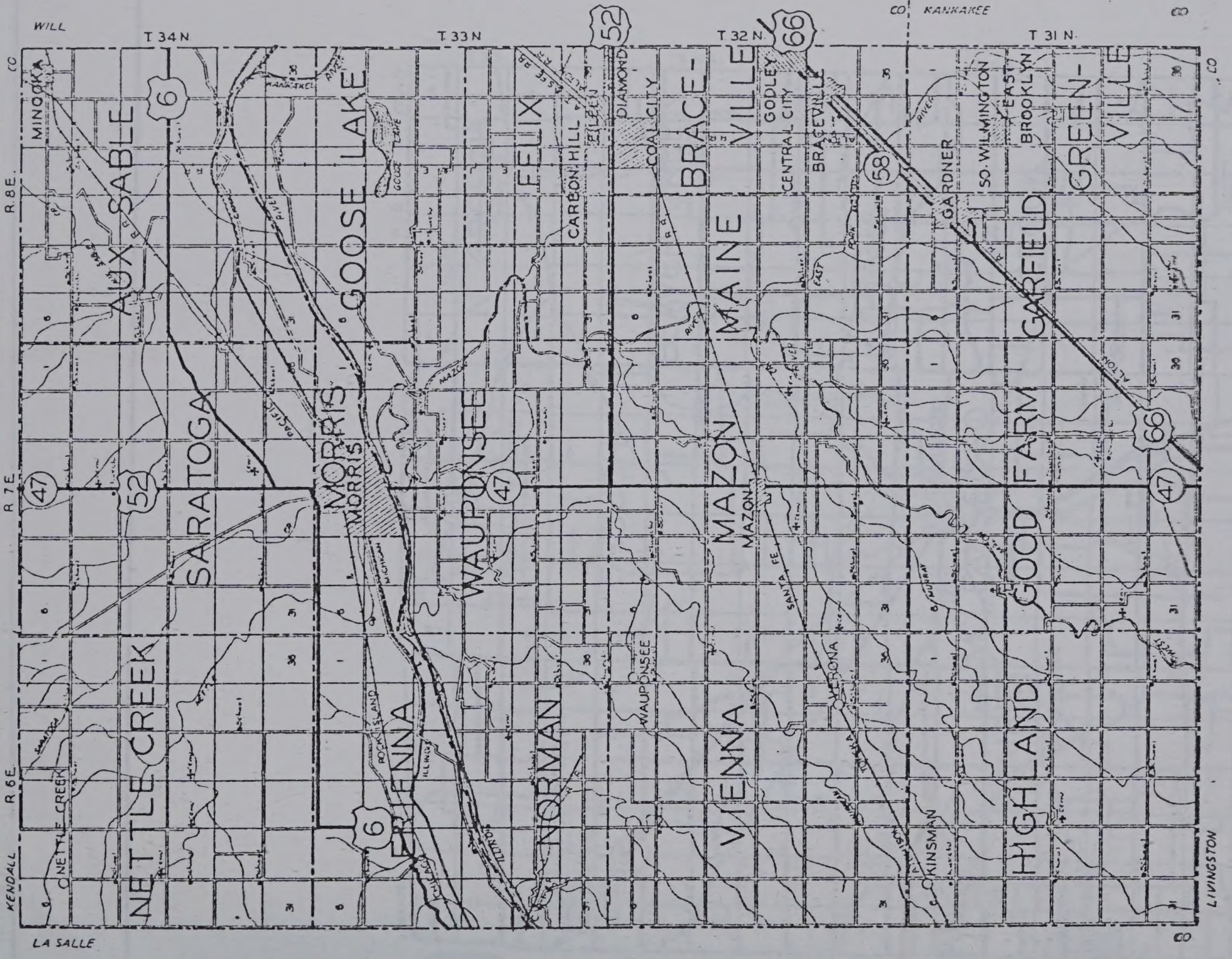

HAMILTON COUNTY

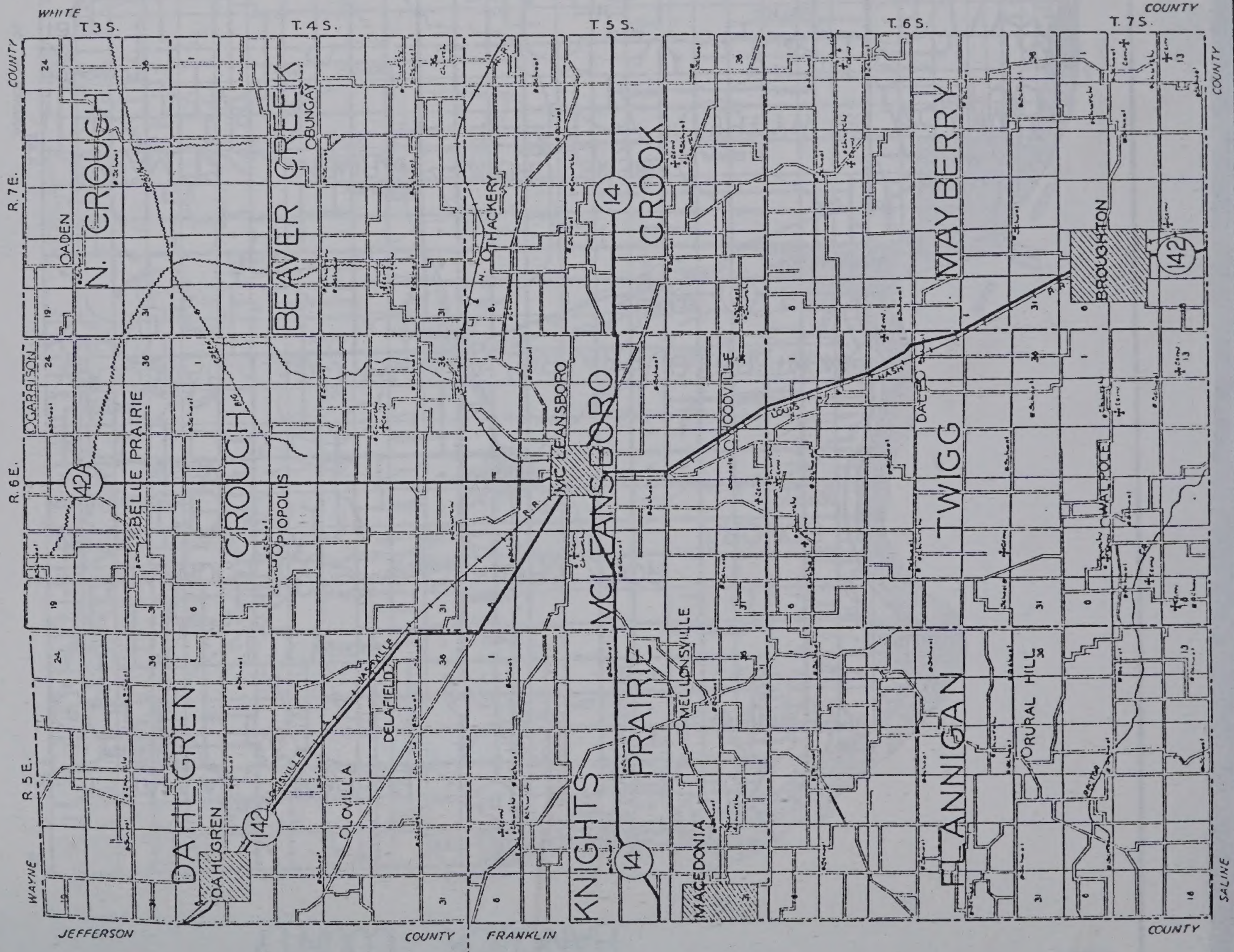

HANCOCK COUNTY

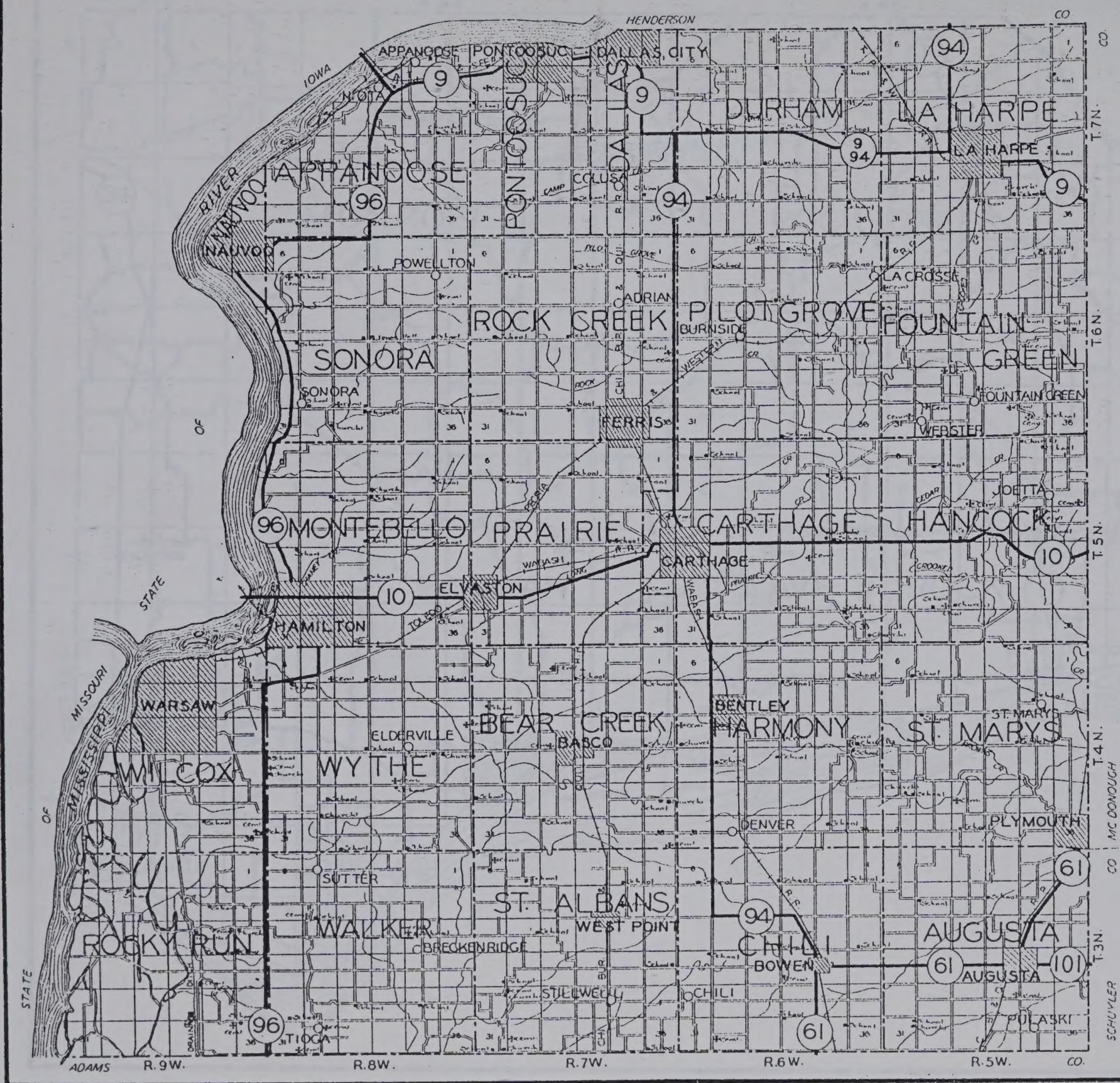

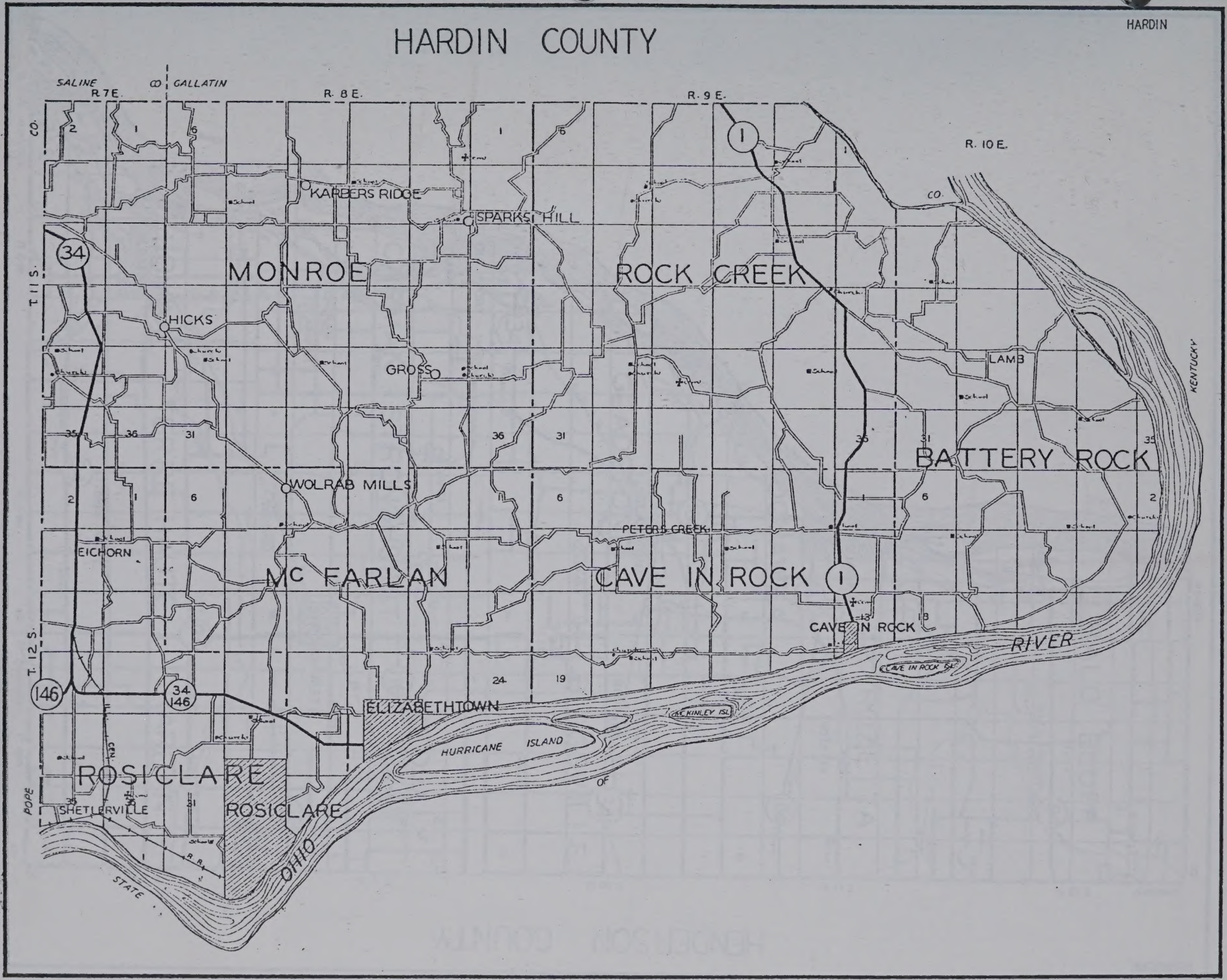
HARDIN COUNTY
SALINE CO
GALLATIN
R 7 E.
R. 8 E.
R. 9 E.
R. 10 E.
CO.
T. 11 S.
T. 12 S.
KARBERS RIDGE
SPARKS HILL
MONROE
ROCK CREEK
HICKS
GROSS
LAMB
BATTERY ROCK
WOLRAB MILLS
PETERS CREEK
EICHORN
Mc FARLAN
CAVE IN ROCK
ELIZABETHTOWN
HURRICANE ISLAND
McKINLEY ISL.
CAVE IN ROCK ISL.
ROSICLARE
SHETLERVILLE
POPE
STATE
OHIO
OF
RIVER
KENTUCKY
34
146
1

HENDERSON COUNTY

HENRY COUNTY

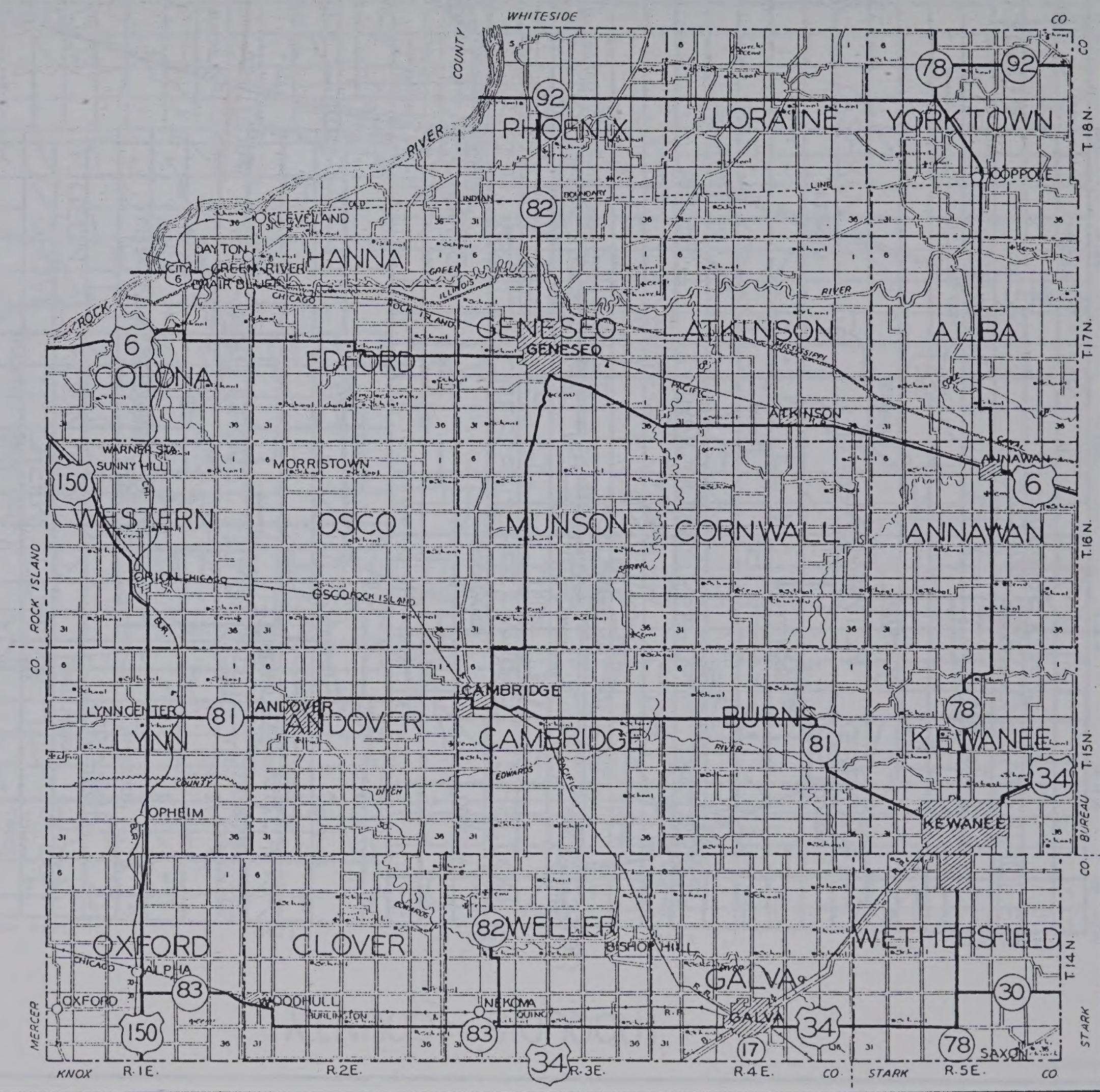

IROQUOIS COUNTY

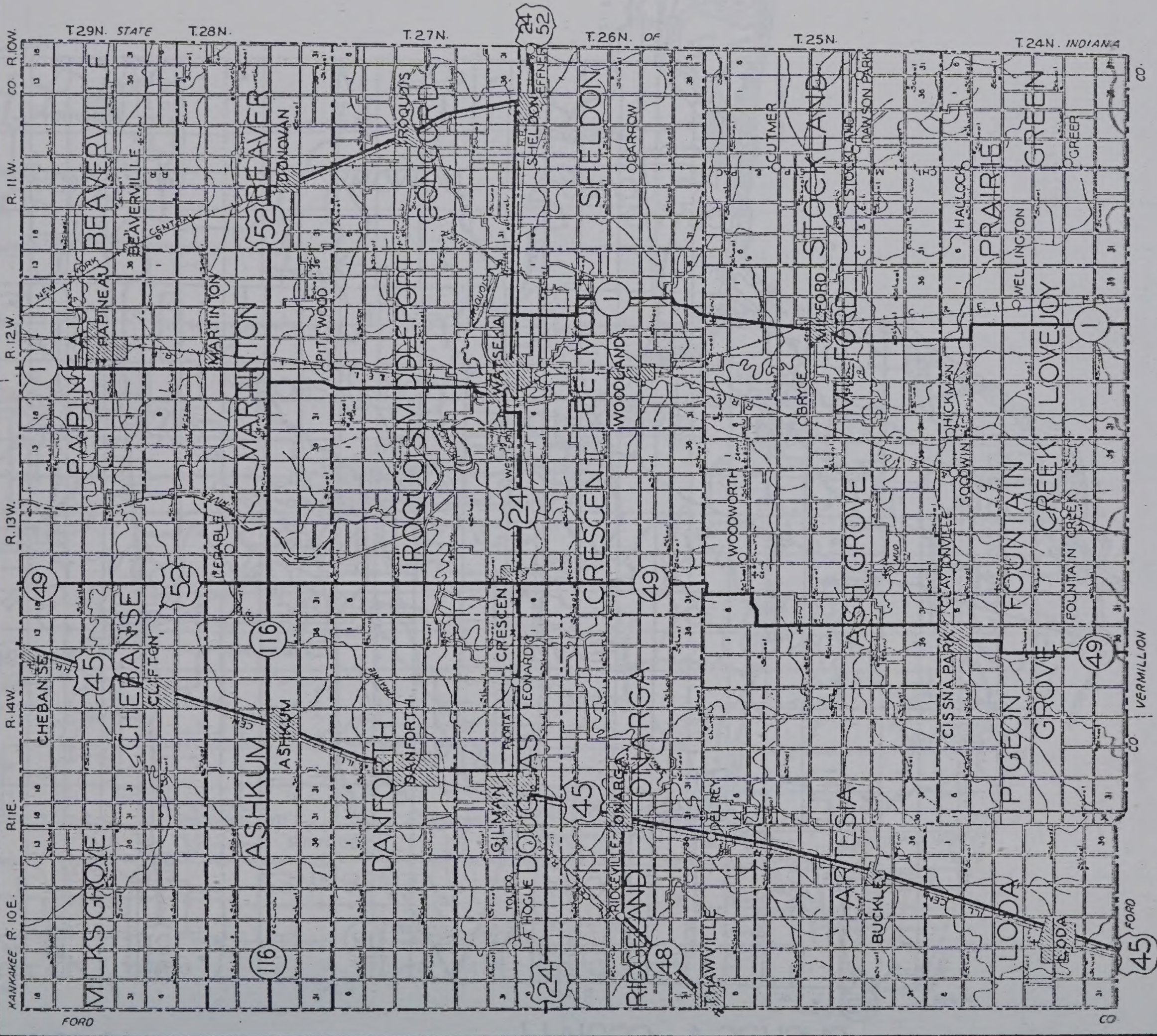

JACKSON COUNTY

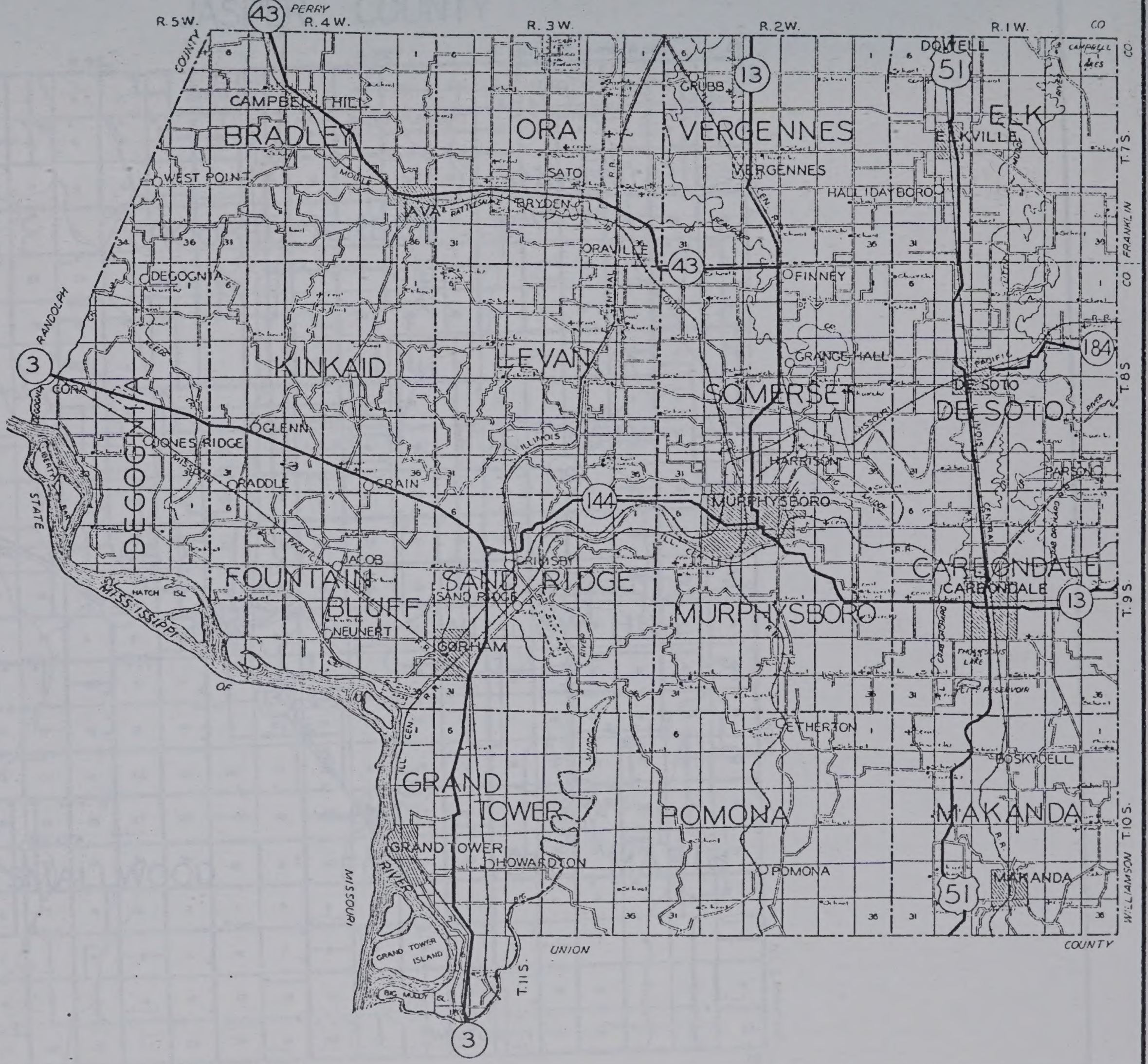

JASPER COUNTY

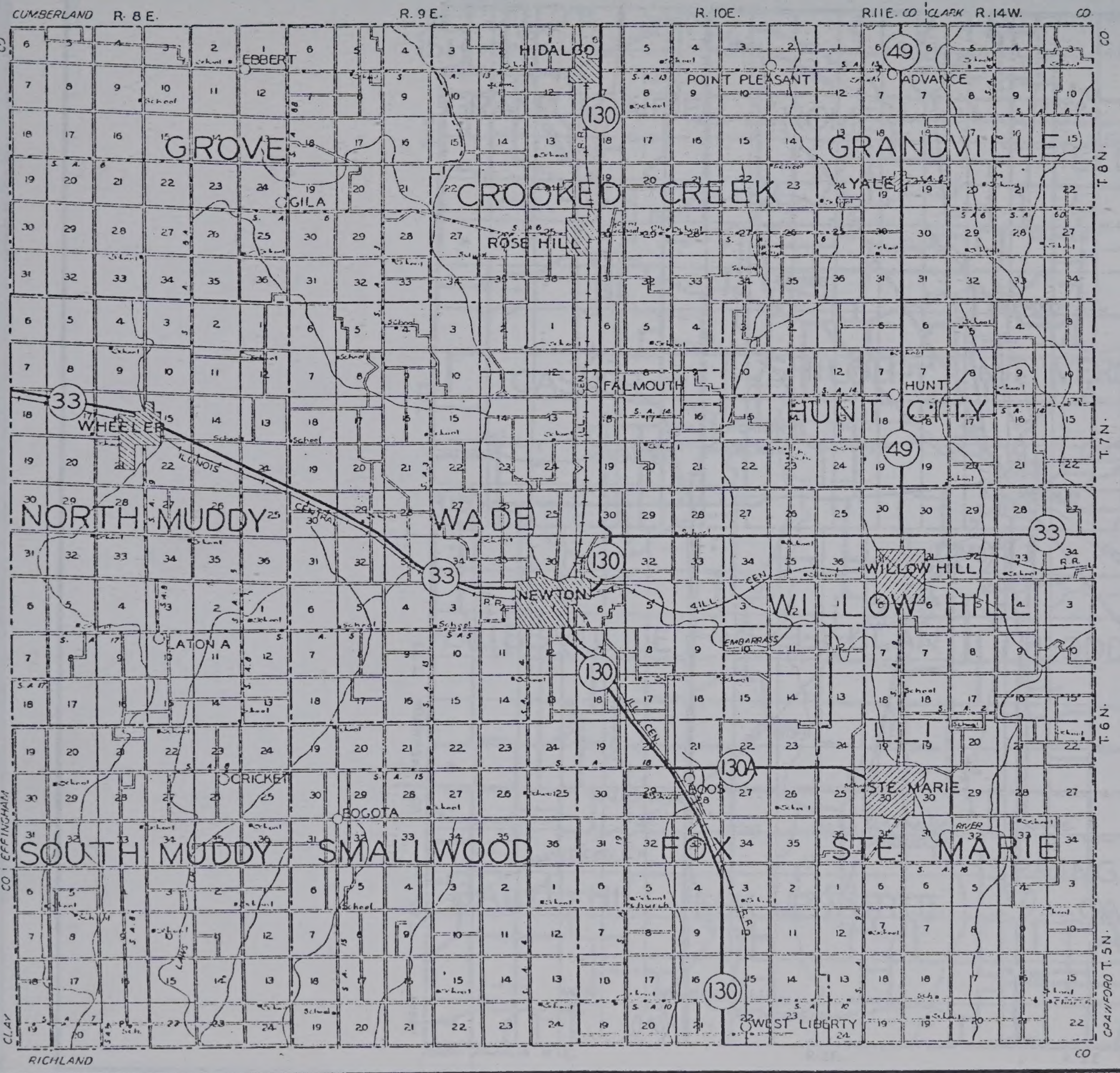

JEFFERSON COUNTY

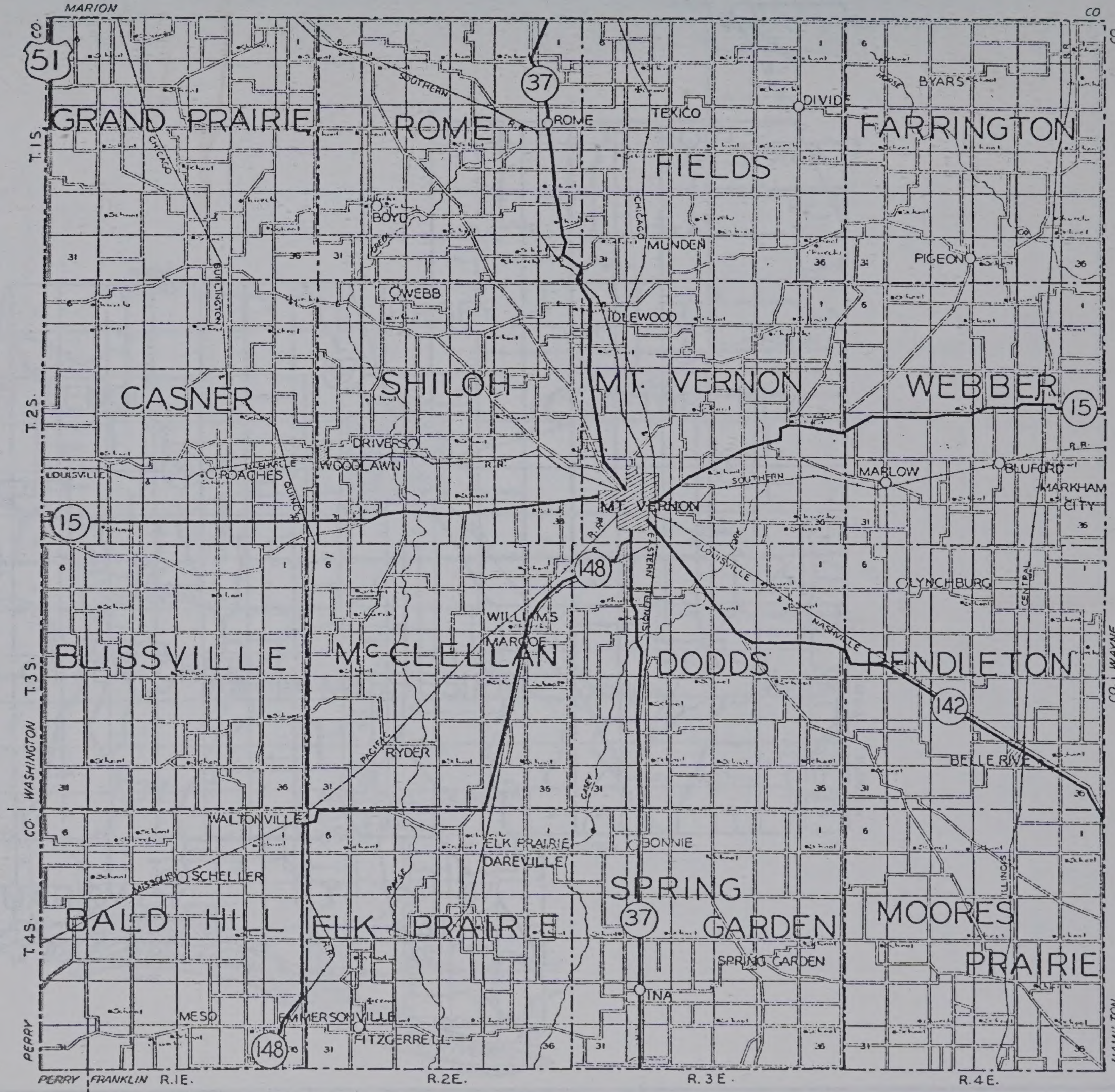

JERSEY COUNTY

JO DAVIESS COUNTY

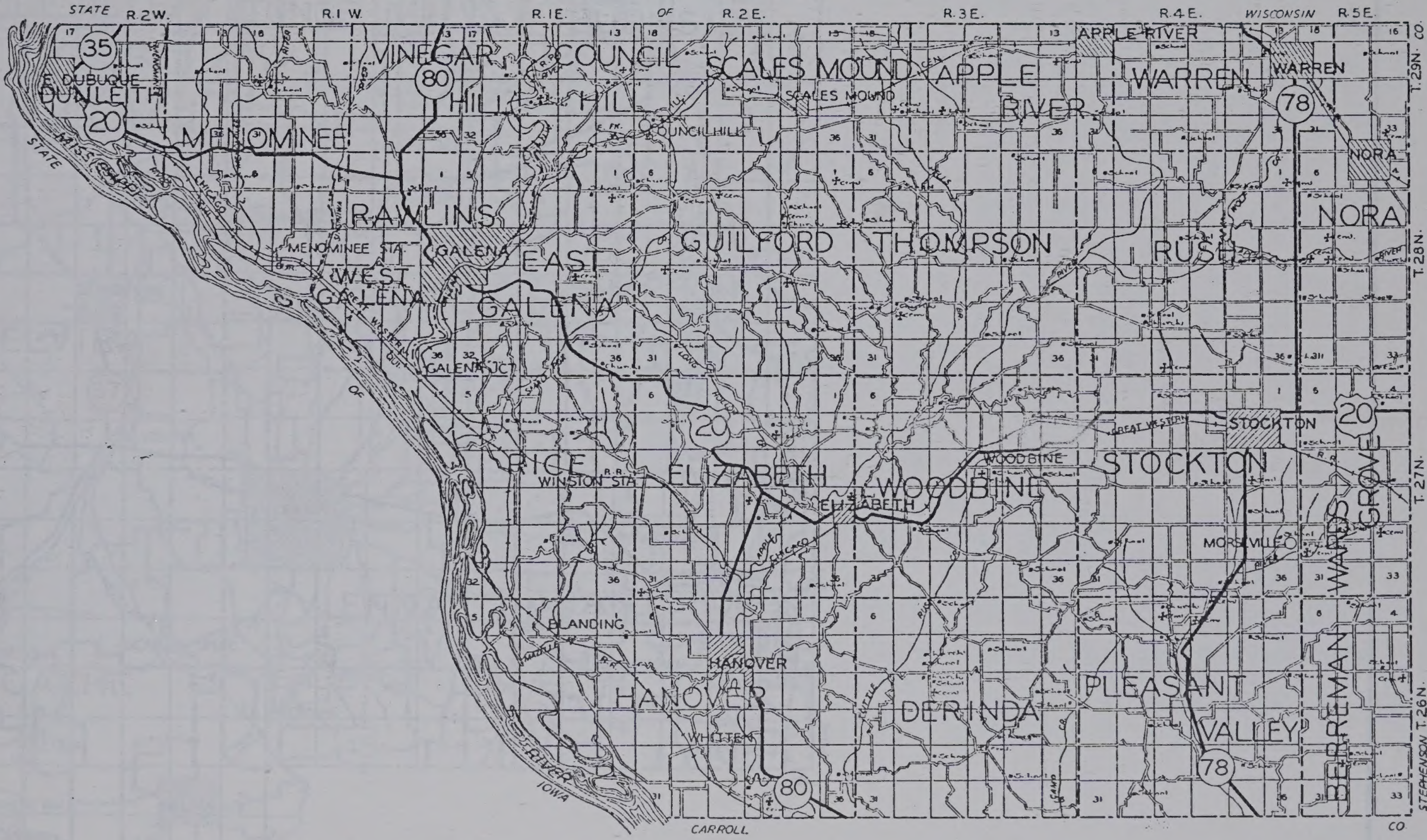

JOHNSON

JOHNSON COUNTY

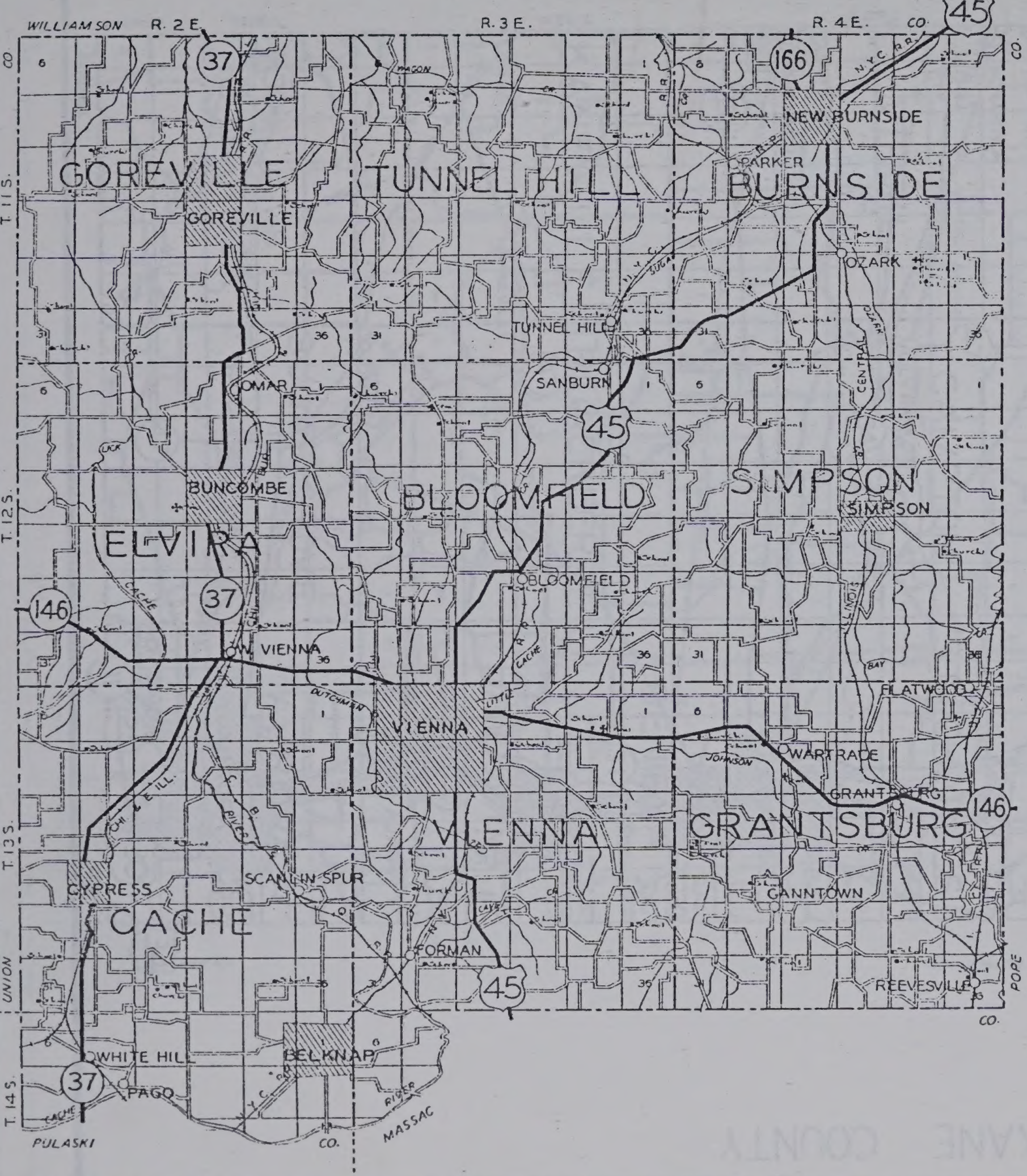

KANE COUNTY

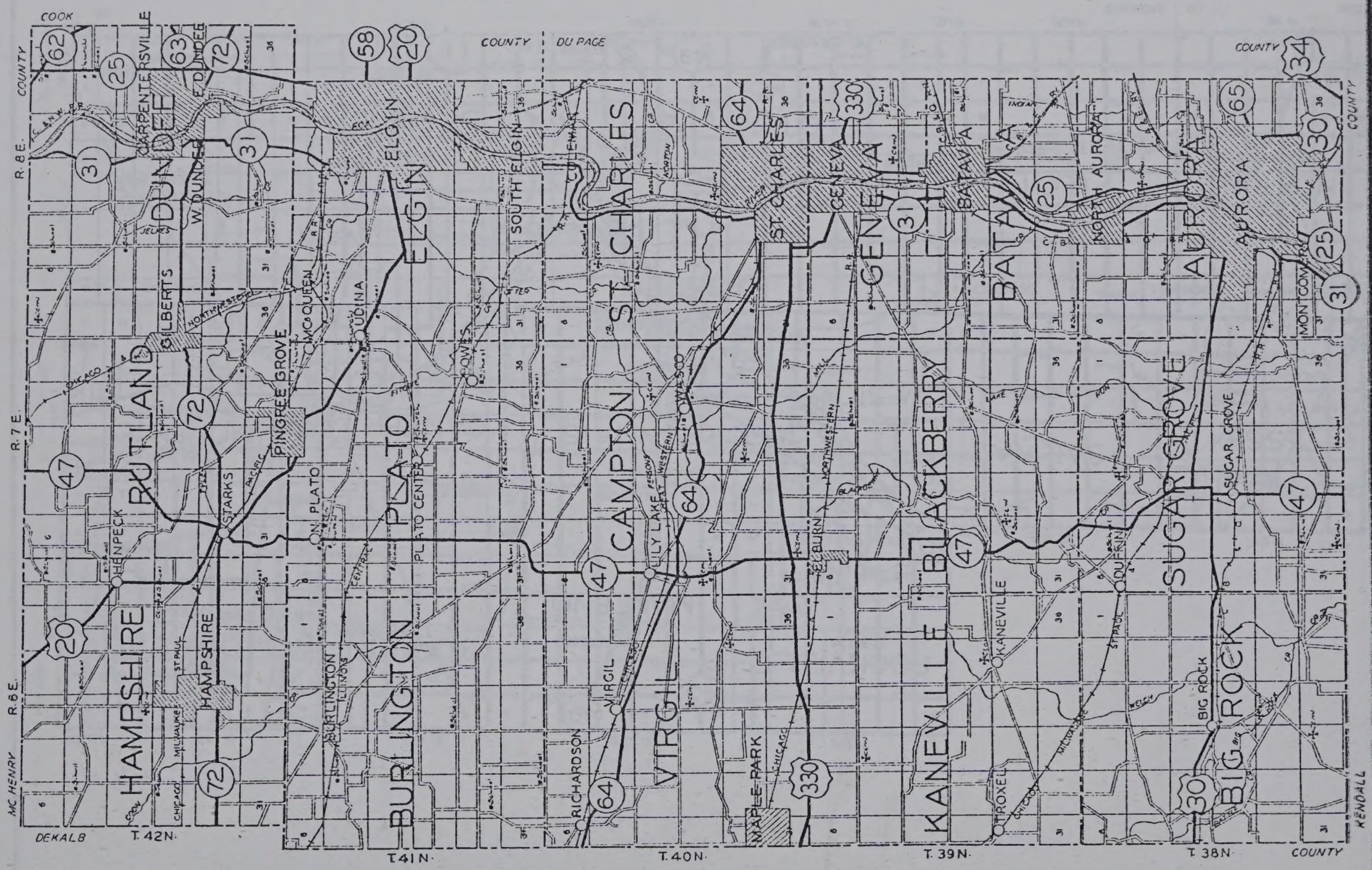
COOK COUNTY
DU PAGE COUNTY
MC HENRY
DEKALB
KENDALL COUNTY
R. 8 E.
R. 7 E.
R. 6 E.
T. 42 N.
T. 41 N.
T. 40 N.
T. 39 N.
T. 38 N.
HAMPSHIRE
RUTLAND
DUNDEE
BURLINGTON
PLATO
ELGIN
VIRGIL
CAMPTON
ST CHARLES
KANEVILLE
BLACKBERRY
GENEVA
BATAVIA
BIG ROCK
SUGAR GROVE
AURORA
CARPENTERSVILLE
E. DUNDEE
W. DUNDEE
GILBERTS
PINGREE GROVE
STARKS
HENPECK
MC QUEEN
UDINA
BOWES
N. PLATO
PLATO CENTER
SOUTH ELGIN
LILY LAKE
WASCO
RICHARDSON
MAPLE PARK
ELBURN
KANEVILLE
PROXEL
DUFKIN
NORTH AURORA
MONTGOMERY
SUGAR GROVE
BIG ROCK
FOX RIVER

KANKAKEE COUNTY

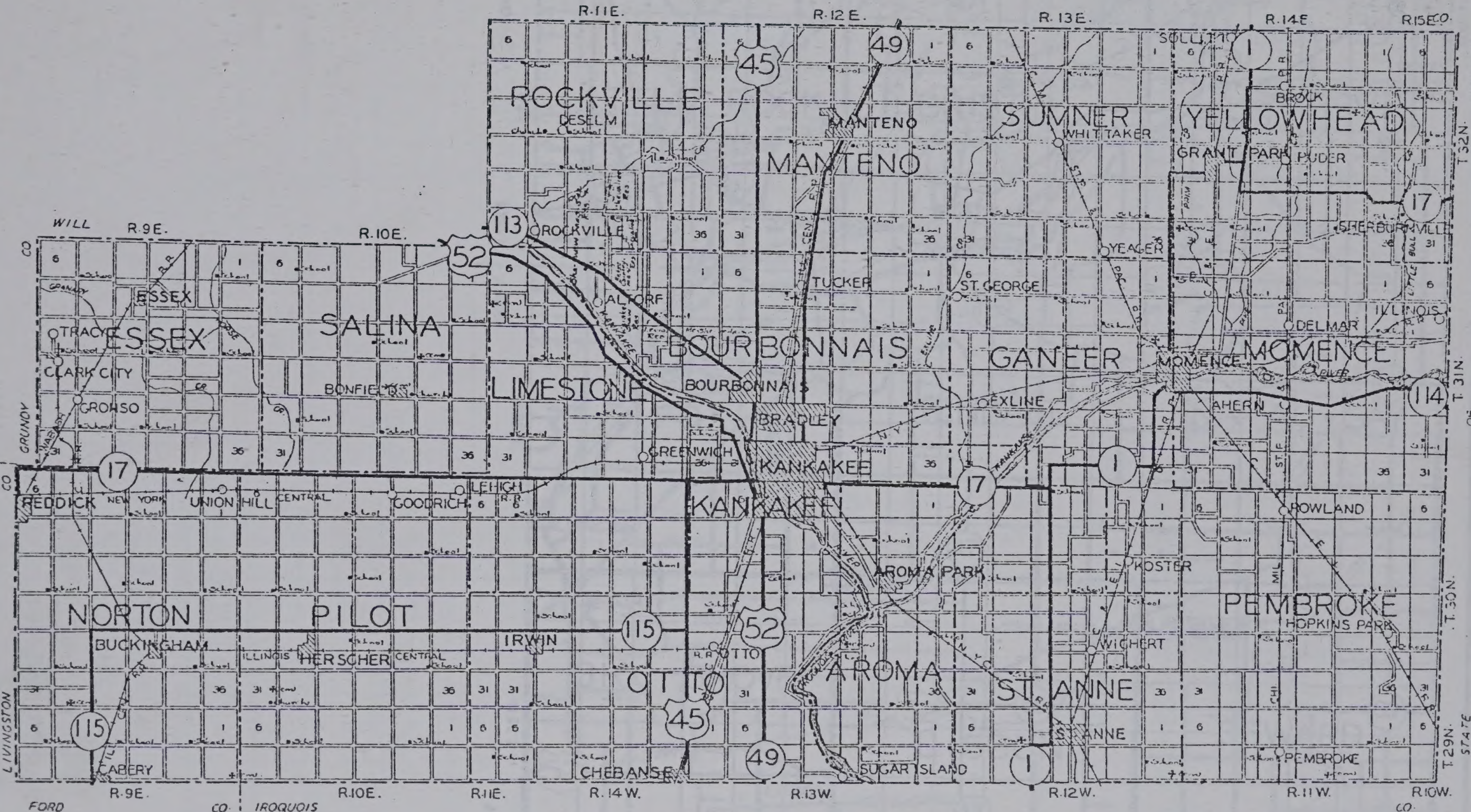

KENDALL COUNTY

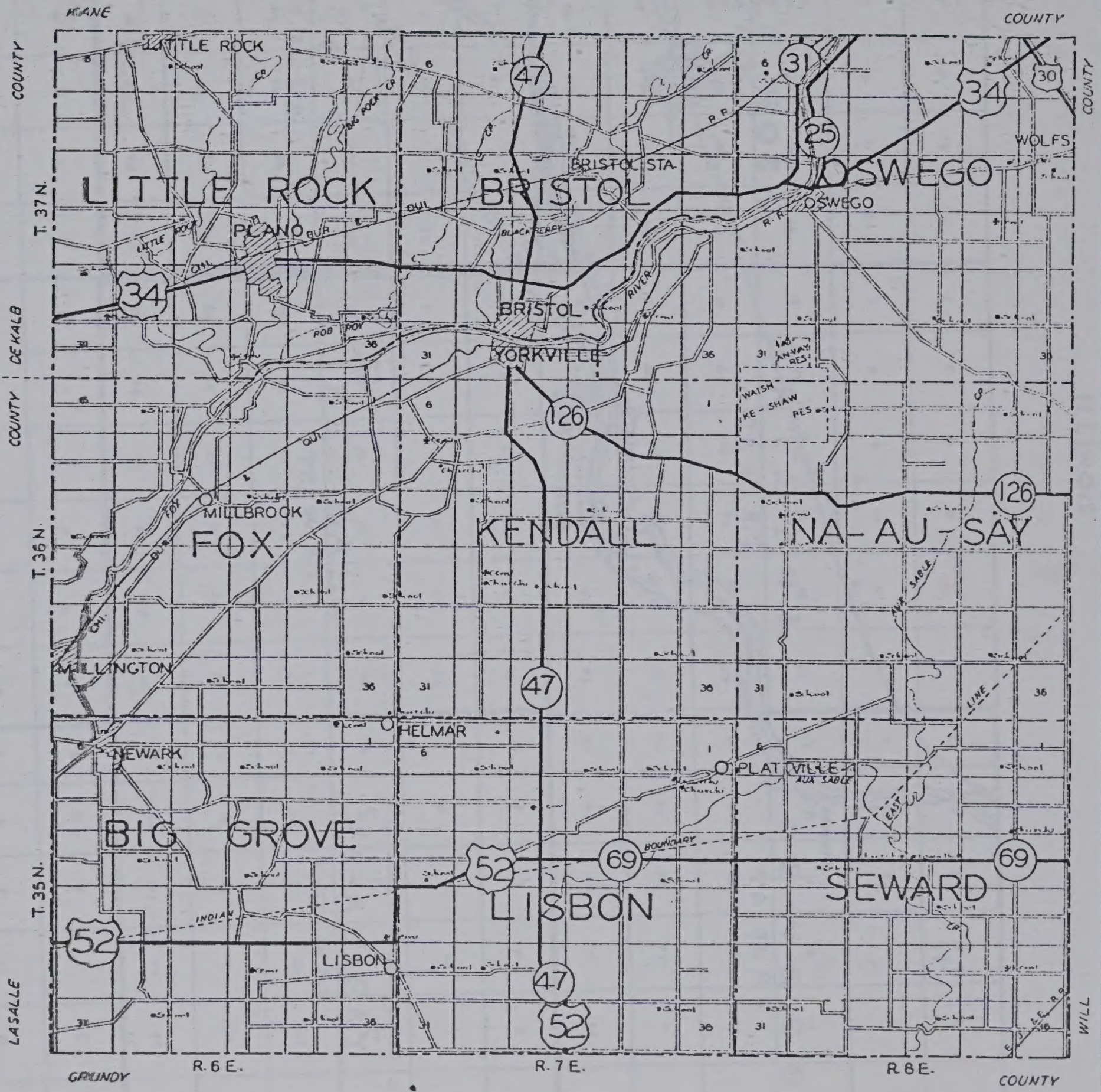

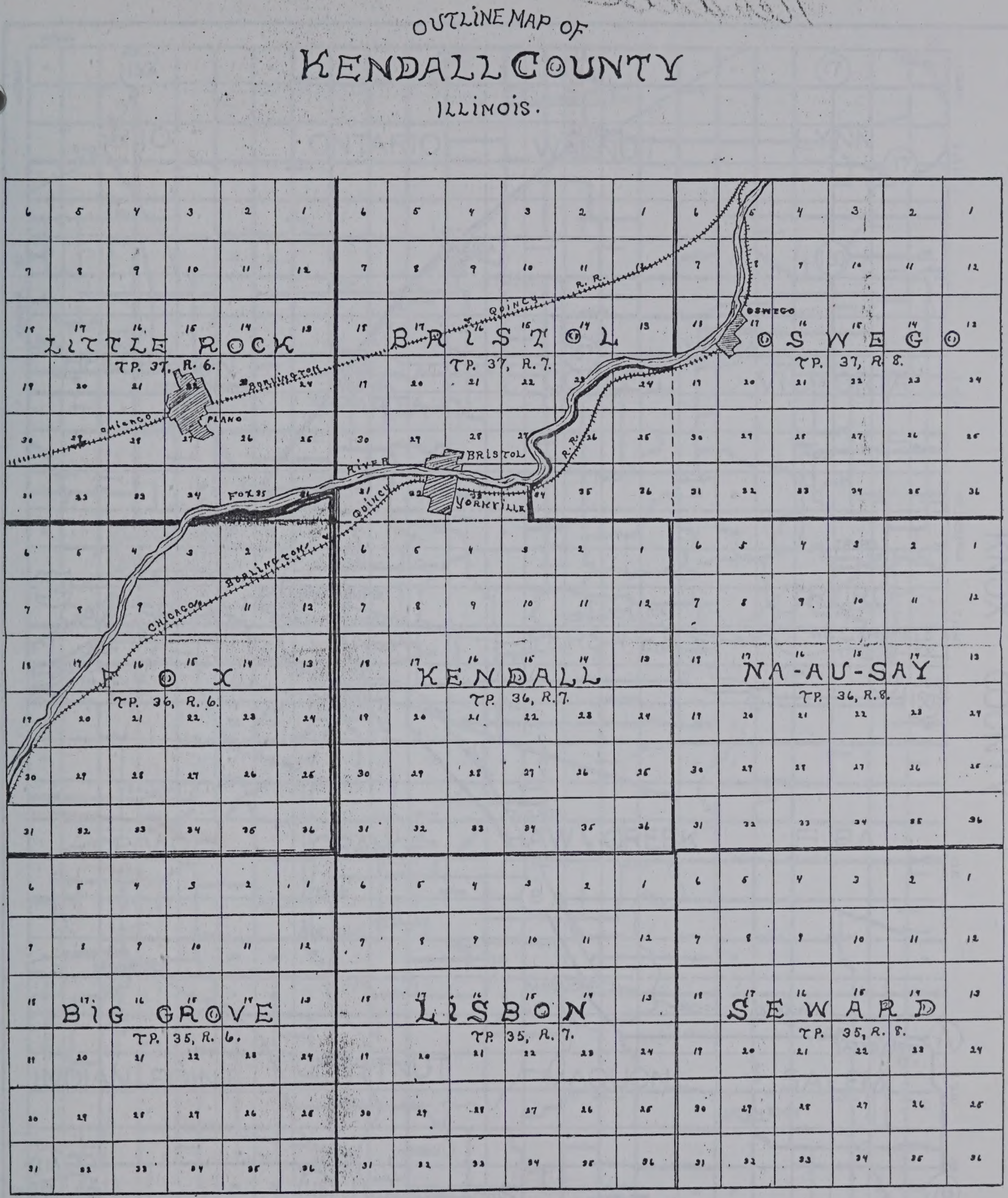

Plat Map of Kendall County from Township Organization Files, Auditor of Public Accounts. No date.

KNOX

KNOX COUNTY

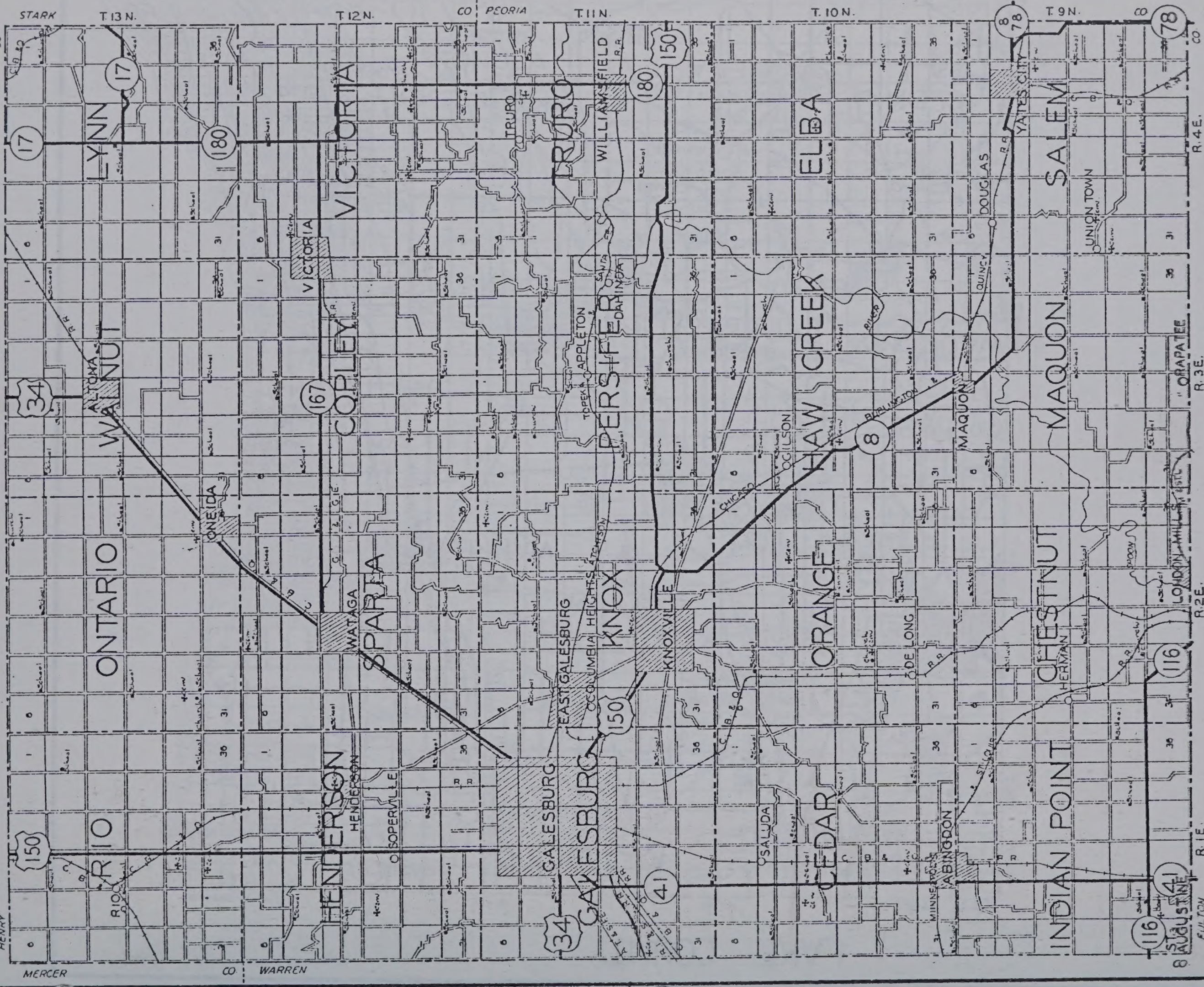

LAKE COUNTY

STATE
R.9E.
R.10E.
OF
R.11E.
R.12E.
WISCONSIN
COUNTY
T.46N.
T.45N.
T.44N.
T.43N.
McHENRY
COOK
COUNTY
ANTIOCH
LAKE VILLA
GRANT
AVON
WAUCONDA
FREMONT
CUBA
ELA
NEWPORT
WARREN
LIBERTYVILLE
VERNON
BENTON
ZION
WAUKEGAN
SHIELDS
WEST DEERFIELD
DEERFIELD
WINTHROP HARBOR
RUSSELL
ROSECRANS
WADSWORTH
MILBURN
LOON LAKE
FOX LAKE
LONG LAKE
ROUND LAKE
GRAYS LAKE
GURNEE
NORTH CHICAGO
VOLO
FREMONT CENTER
IVANHOE
MUNDELEIN
LAKE BLUFF
LAKE FOREST
FORT SHERIDAN
HIGHWOOD
HIGHLAND PARK
GILMER
FAIRFIELD
LAKE ZURICH
HALF DAY
PRAIRIE VIEW
BANNOCKBURN
LONG GROVE
APTAKISIC
BARRINGTON
LAKE MICHIGAN
173
59
54
45
41
131
42
20
12
59A
63
176
22
14
53
42A

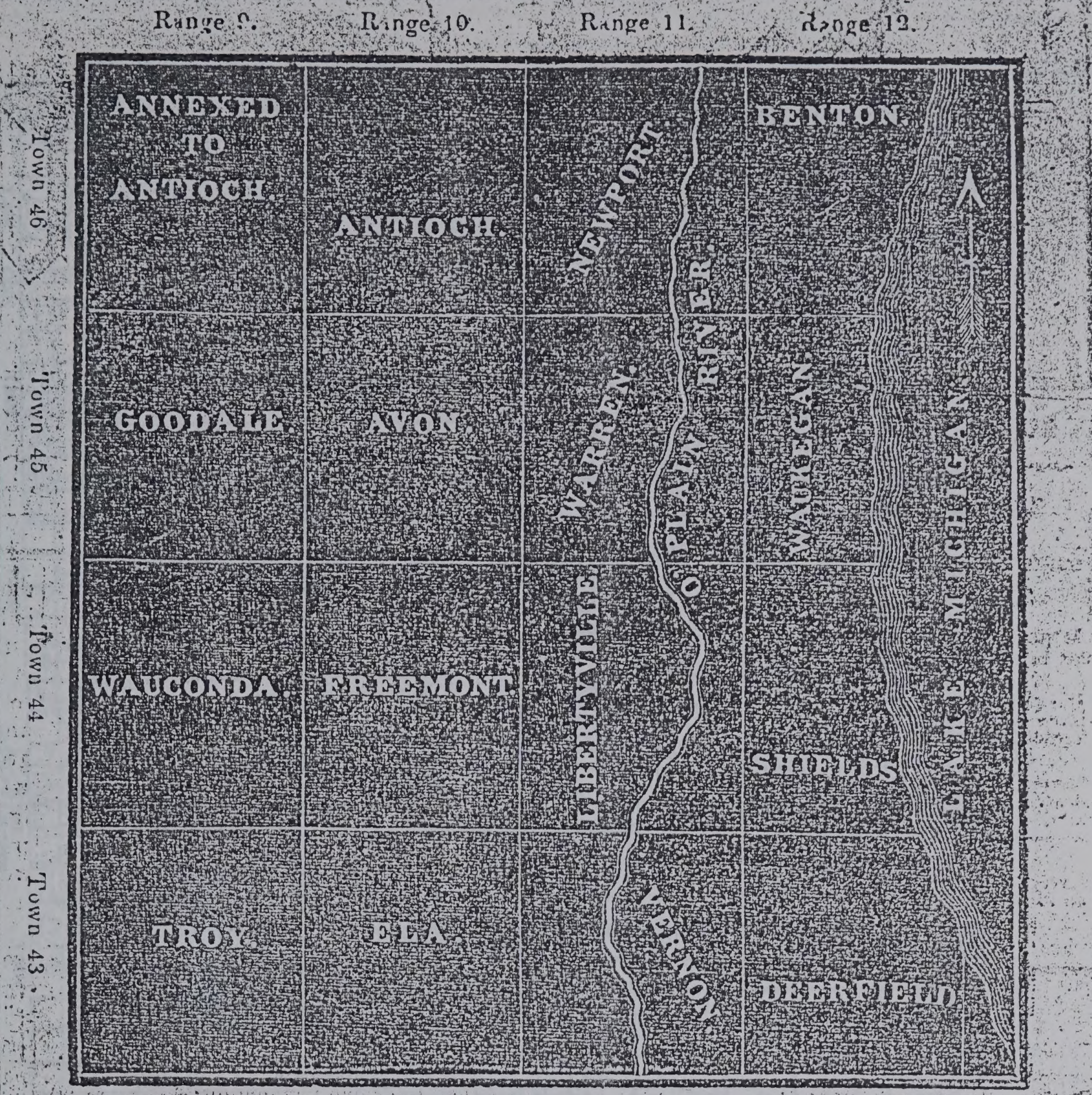

The undersigned, Commissioners appointed to divide Lake County, in the State of Illinois, into townships, report as follows, to wit:

Beginning at the North-East corner of the County, (and State) which is town 46, Range 12, according to government survey, adopting such survey as the boundaries of said town, and giving thereto the name of BENTON.

To Range 11, Town 46, we have adopted the government survey as the boundaries of said town, and given it the name of NEWPORT.

To Range 10, Town 46, we have annexed all of (fractional) township 46, range 9, adopting the government survey, of each township, and given it the name of ANTIOCH.

To Range 45, Town 9, we have also adopted the government survey for the boundaries of said township, & adopted the name of GOODALE.

To Town 45, Range 10, we have adopted the government survey as the boundaries of said town, and given it the name of AVON.

Range 11 and Town 45 according to government survey are the boundaries adopted, and the name of WARREN given thereto.

Range 12, town 45 is also bounded by the government survey, and the name of WAUKEGAN adopted.

Range 12, Town 44, we have given the name of SHIELDS, which is bounded by government survey.

Range 11, Town 44, is also bounded by the government survey, & the name of LIBERTYVILLE given thereto.

Range 10, and town 44, is also bounded by the Government survey, and the name of FREMONT given to it.

Range 9, Town 44, is bounded by the government survey, and the name presented by its citizens, [WAUKONDA] was adopted.

Town 43, Range 9, [which is the South-West corner town] is bounded by the government survey, and the name of TROY given to it.

Range Ten, and Town 43, is also bounded by government survey, and the name of ELA given to it.

Range 11, Town 43 is bounded by government survey, and the name of VERNON given to it.

To Range 12, a fraction of Range 13, is annexed, comprising all of town 43, range 13, that lies North of the county line, and the lines of the government survey to bound range 12 and 13, town 43, making and receiving the name, DEERFIED.

For the more ready and convenient reference, we accompany this report with a plat of the County, all of which is respectfully submitted.

J. MOULTON,
M. DULANTY,

Publication of Commissioners' Report to Divide County in a Waukegan newspaper, no date but presumably circa March, 1850.

LA SALLE

LA SALLE COUNTY

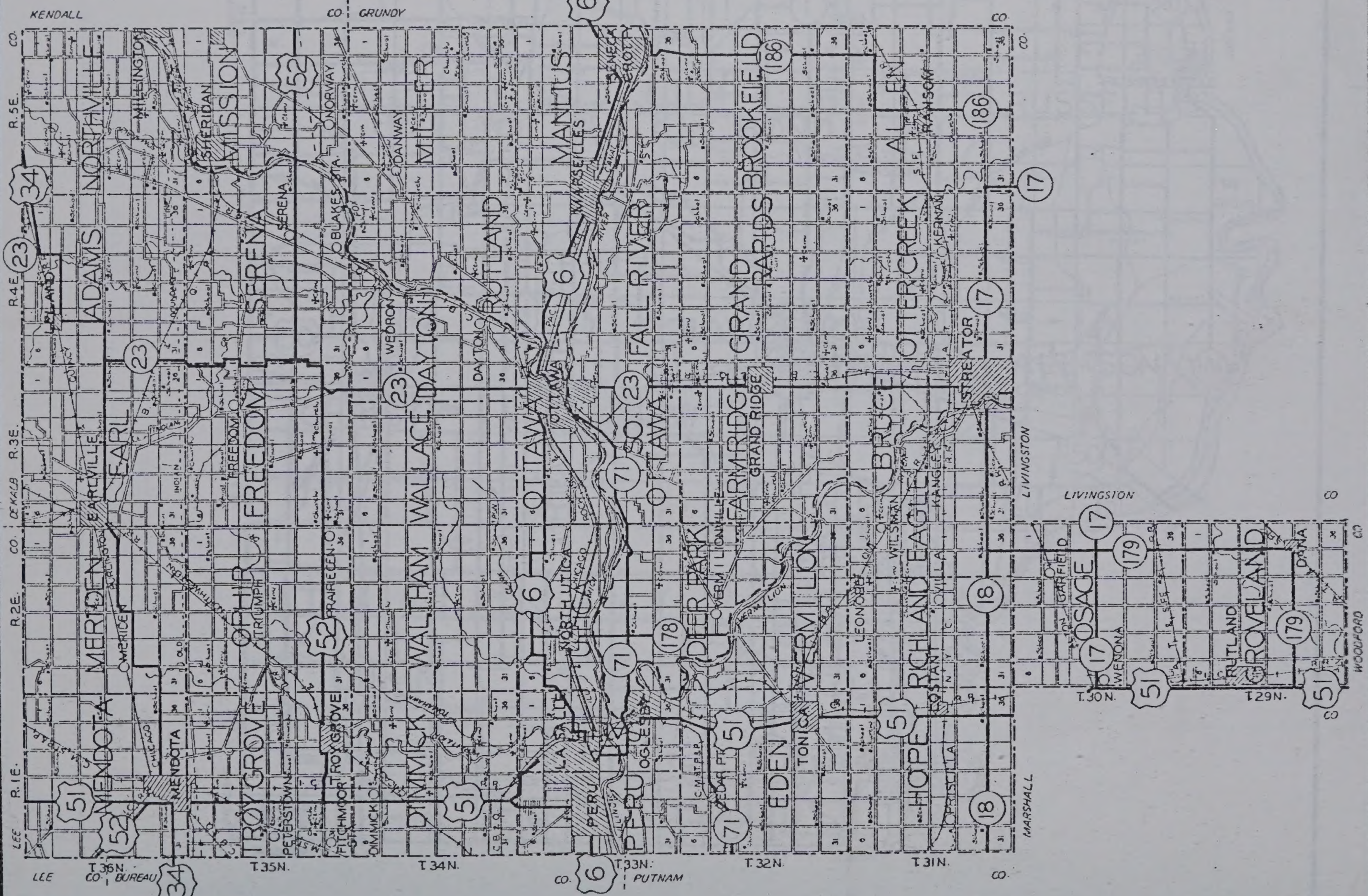

LAWRENCE COUNTY

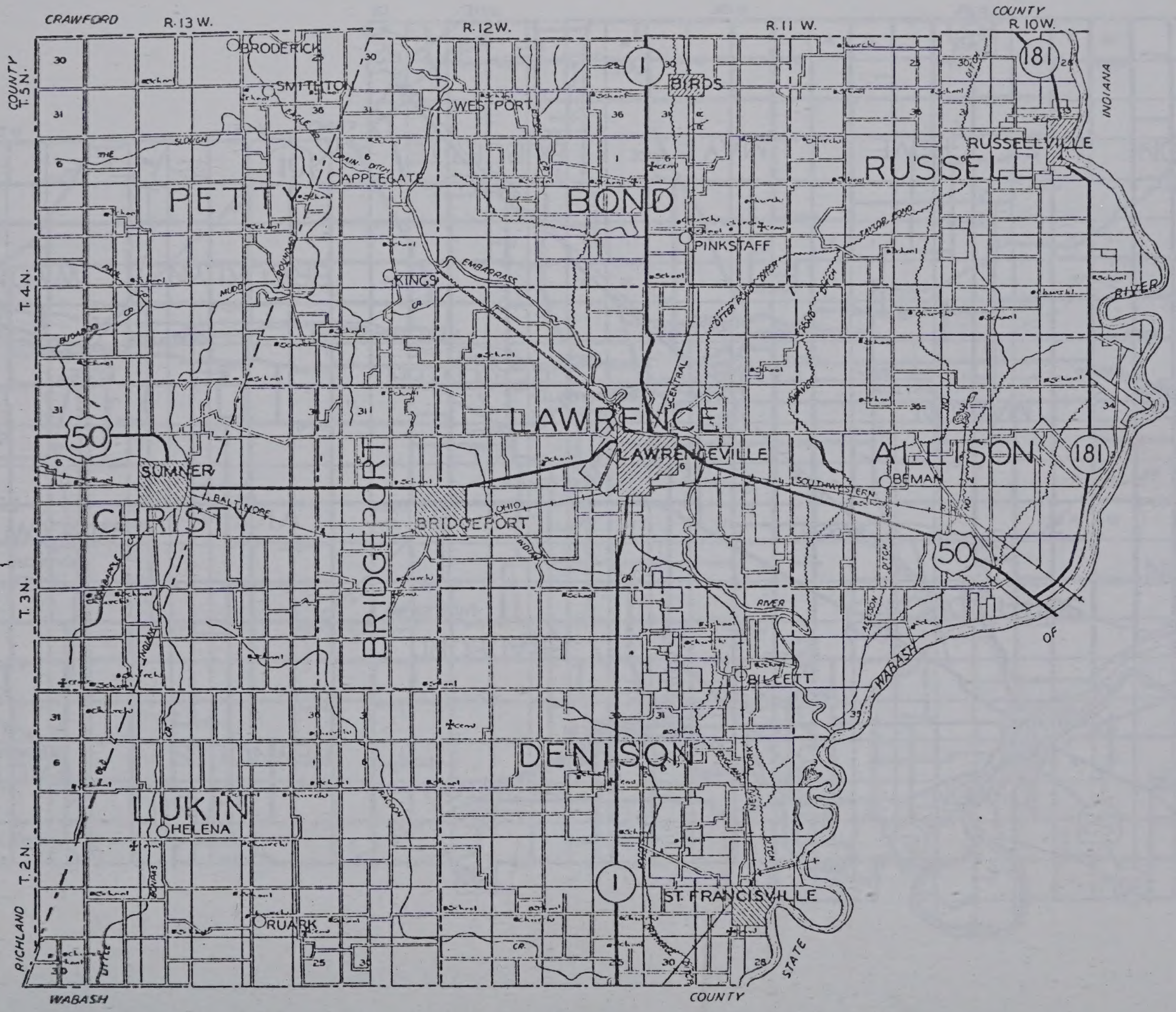

LEE COUNTY

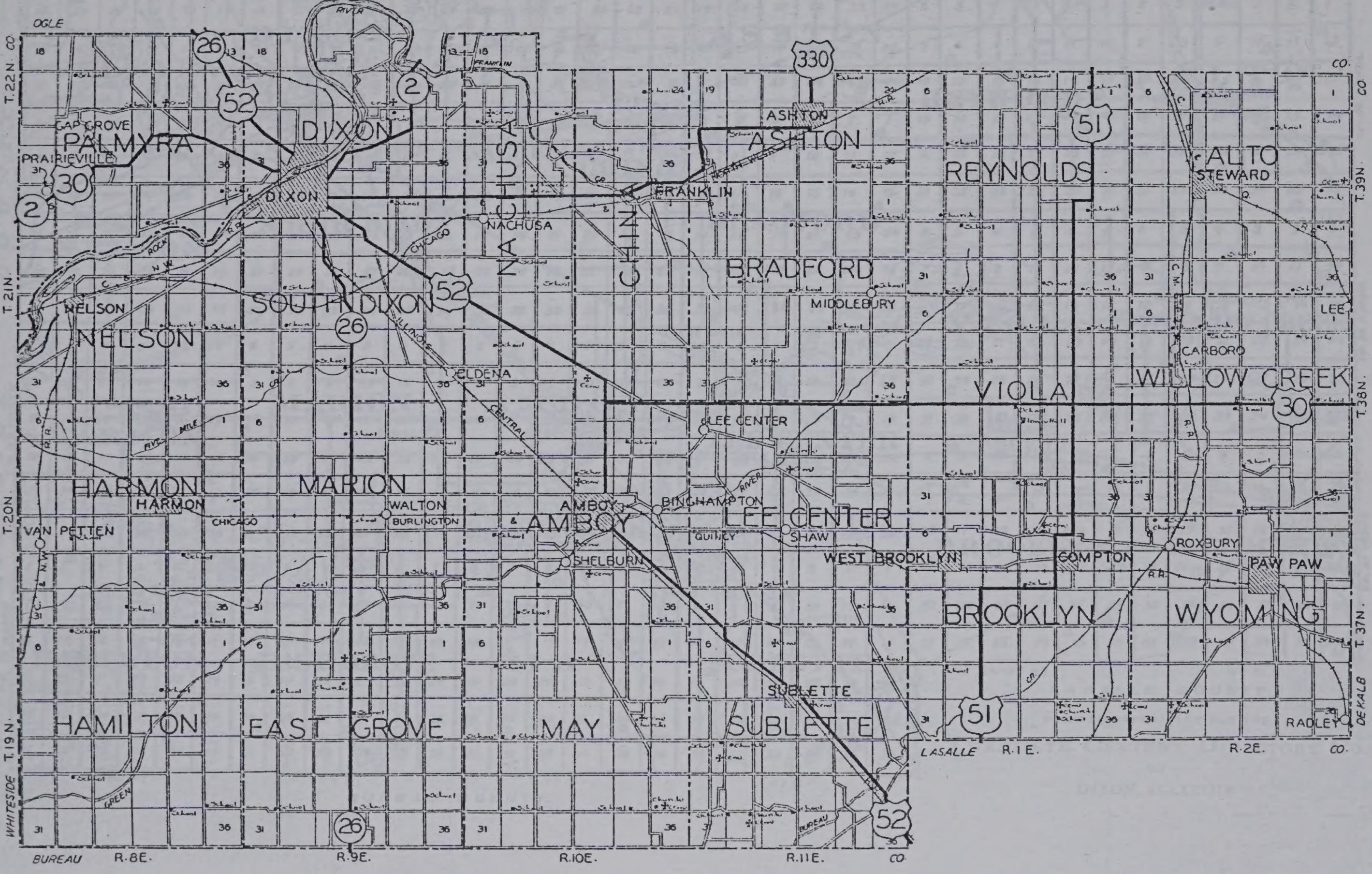
OGLE
CO.
T.22N.
T.21N.
T.20N.
T.19N.
T.39N.
T.38N.
T.37N.
PALMYRA
GAP GROVE
PRAIRIEVILLE
DIXON
NACHUSA
CHINA
ASHTON
FRANKLIN
REYNOLDS
ALTO
STEWARD
BRADFORD
MIDDLEBURY
SOUTH DIXON
NELSON
ELDENA
VIOLA
WILLOW CREEK
CARBORO
LEE CENTER
HARMON
MARION
WALTON
AMBOY
BINGHAMPTON
VAN PETTEN
SHELBURN
SHAW
WEST BROOKLYN
COMPTON
ROXBURY
PAW PAW
BROOKLYN
WYOMING
SUBLETTE
HAMILTON
EAST GROVE
MAY
RADLEY
DEKALB
LASALLE
WHITESIDE
BUREAU
R.8E.
R.9E.
R.10E.
R.11E.
R.1E.
R.2E.
ILLINOIS CENTRAL
CHICAGO BURLINGTON QUINCY
ROCK RIVER
GREEN RIVER
BUREAU
330
52
26
2
30
51

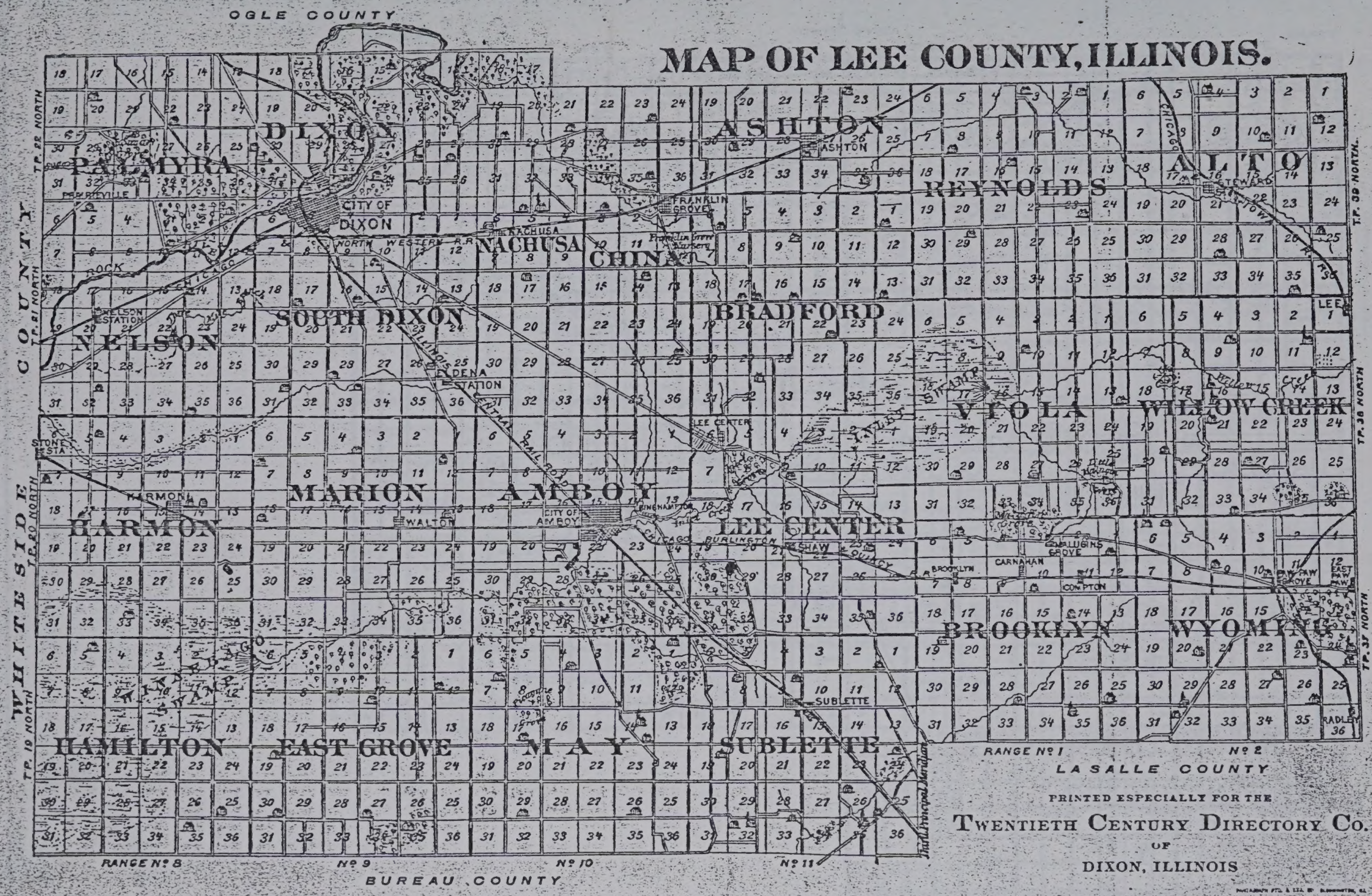
MAP OF LEE COUNTY, ILLINOIS.
OGLE COUNTY
WHITESIDE COUNTY
DE KALB COUNTY
LASALLE COUNTY
BUREAU COUNTY
PALMYRA
DIXON
ASHTON
REYNOLDS
ALTO
NACHUSA
CHINA
NELSON
SOUTH DIXON
BRADFORD
VIOLA
WILLOW CREEK
HARMON
MARION
AMBOY
LEE CENTER
BROOKLYN
WYOMING
HAMILTON
EAST GROVE
MAY
SUBLETTE
CITY OF DIXON
CITY OF AMBOY
FRANKLIN GROVE
NELSON STATION
DENA STATION
SUBLETTE
ASHTON
LEE CENTER
COMPTON
CARNAHAN
WALTON
HARMON
PAW PAW
RANGE Nº 8
Nº 9
Nº 10
Nº 11
RANGE Nº 1
Nº 2
T.P. 22 NORTH
T.P. 21 NORTH
T.P. 20 NORTH
T.P. 19 NORTH
T.P. 39 NORTH
T.P. 38 NORTH
T.P. 37 NORTH
PRINTED ESPECIALLY FOR THE
TWENTIETH CENTURY DIRECTORY CO.
OF
DIXON, ILLINOIS

LIVINGSTON COUNTY

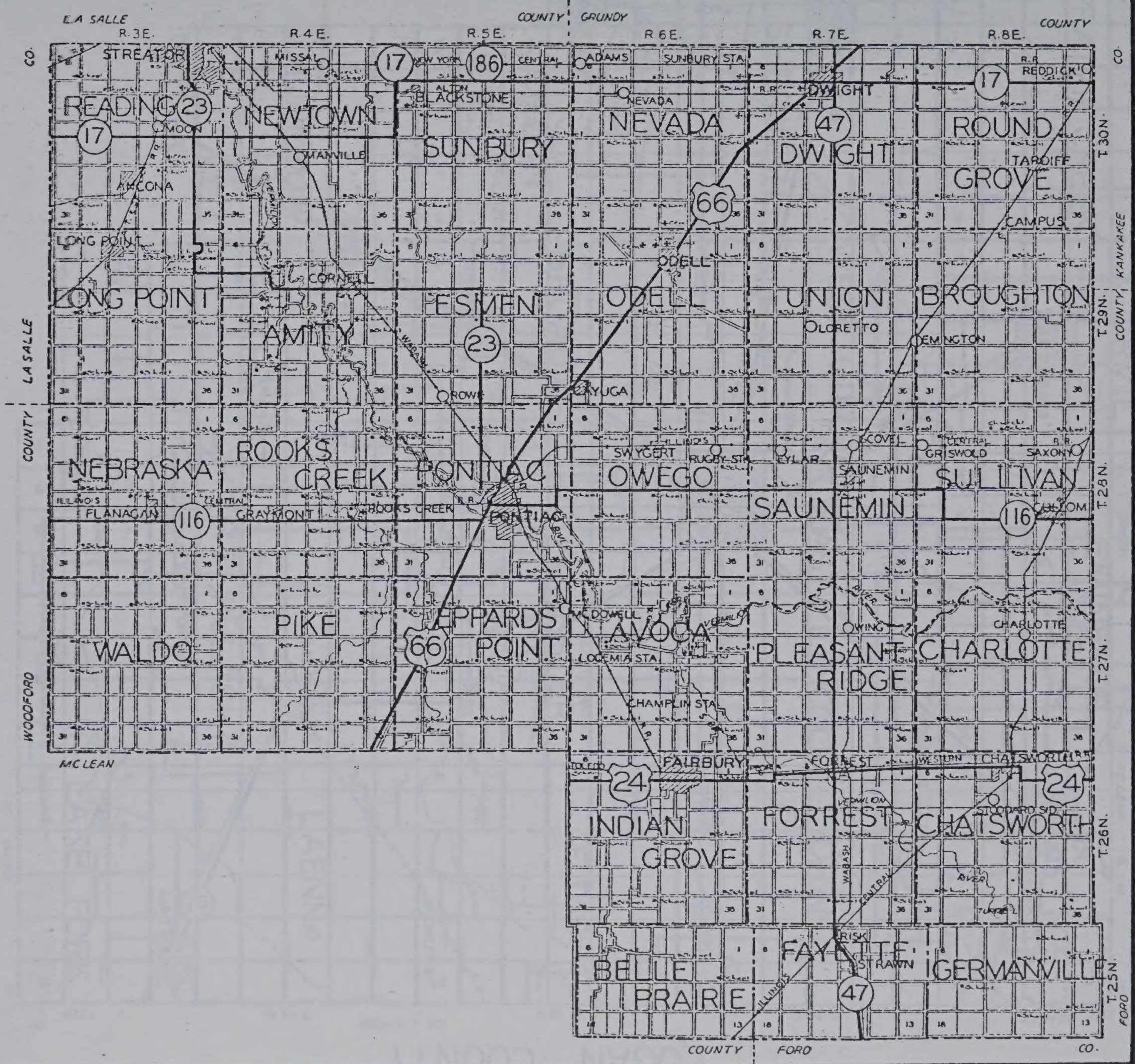

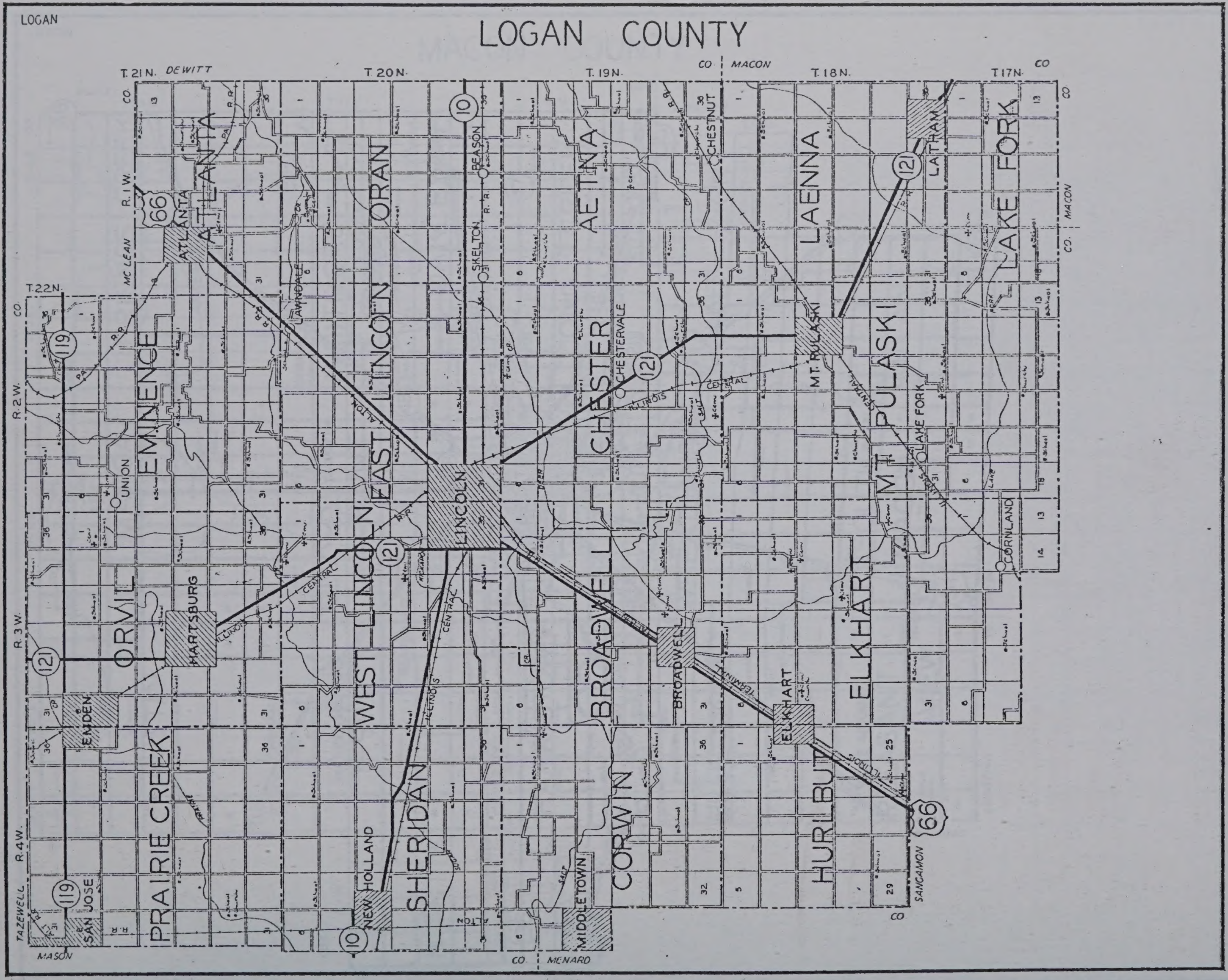
LOGAN COUNTY
T.21N.
DEWITT
T.20N.
T.19N.
CO
MACON
T.18N.
T.17N.
T.22N.
R.1W.
R.2W.
R.3W.
R.4W.
MC LEAN
TAZEWELL
MASON
MENARD
SANGAMON
ATLANTA
ORAN
AETNA
CHESTNUT
LAENNA
LATHAM
LAKE FORK
BEASON
SKELTON
LAWNDALE
EMINENCE
EAST LINCOLN
CHESTER
CHESTERVALE
MT. PULASKI
UNION
LINCOLN
ORVIL
HARTSBURG
WEST LINCOLN
BROADWELL
ELKHART
CORNLAND
EMDEN
PRAIRIE CREEK
SHERIDAN
NEW HOLLAND
MIDDLETOWN
CORWIN
HURLBUT
SAN JOSE
ILLINOIS
CENTRAL
ALTON
66
119
121
10

MACON COUNTY

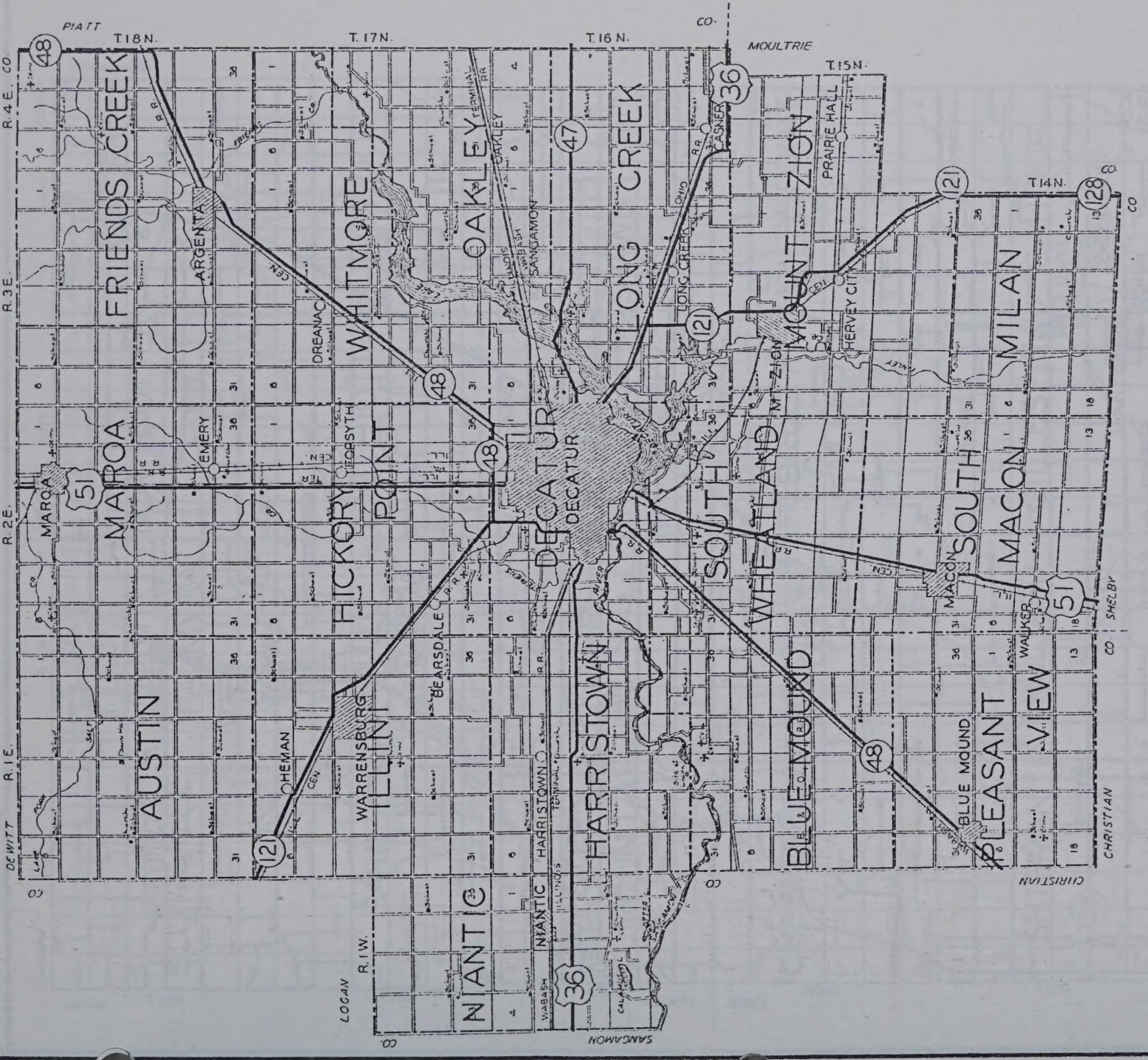

MACOUPIN COUNTY

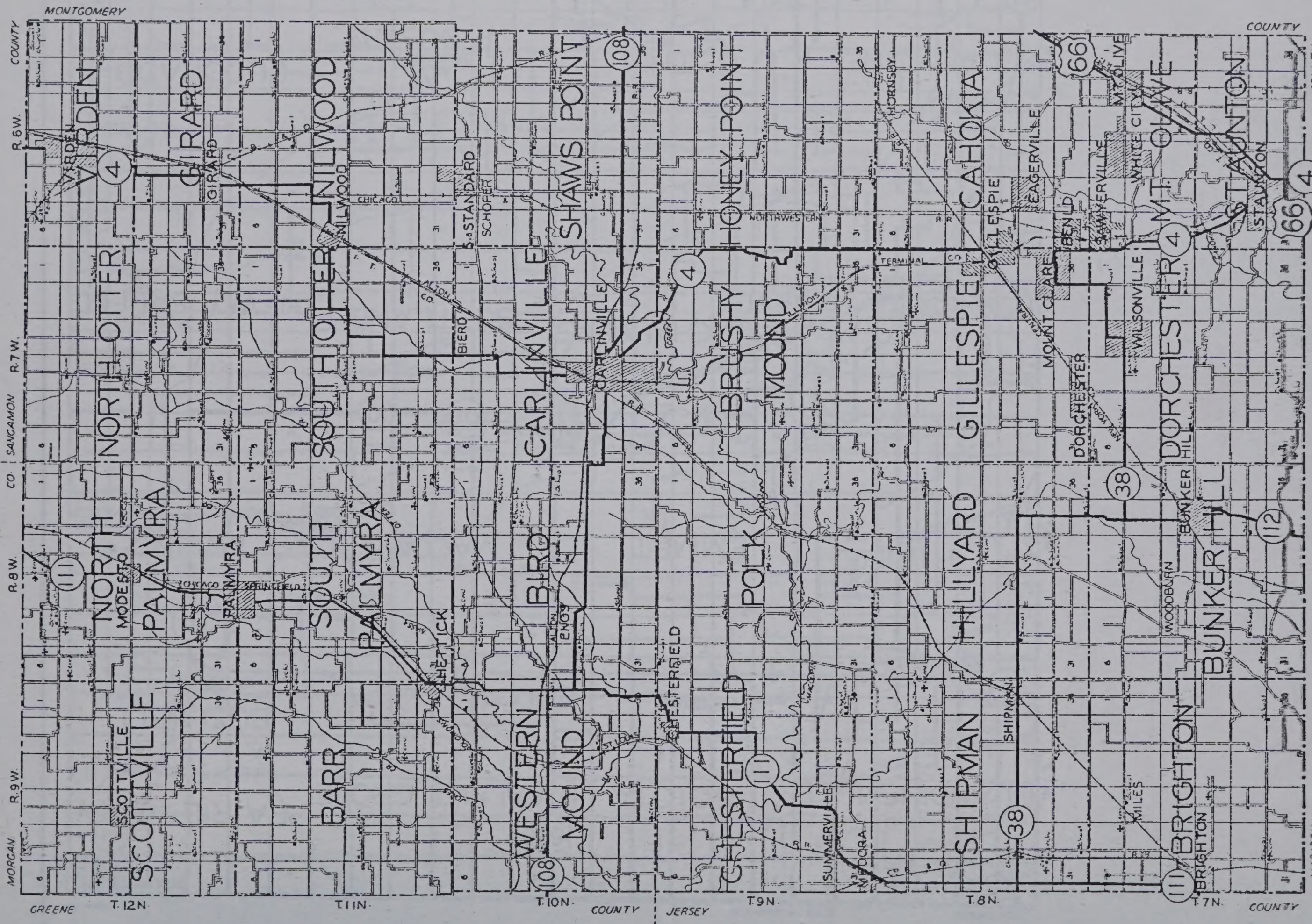

McDONOUGH COUNTY

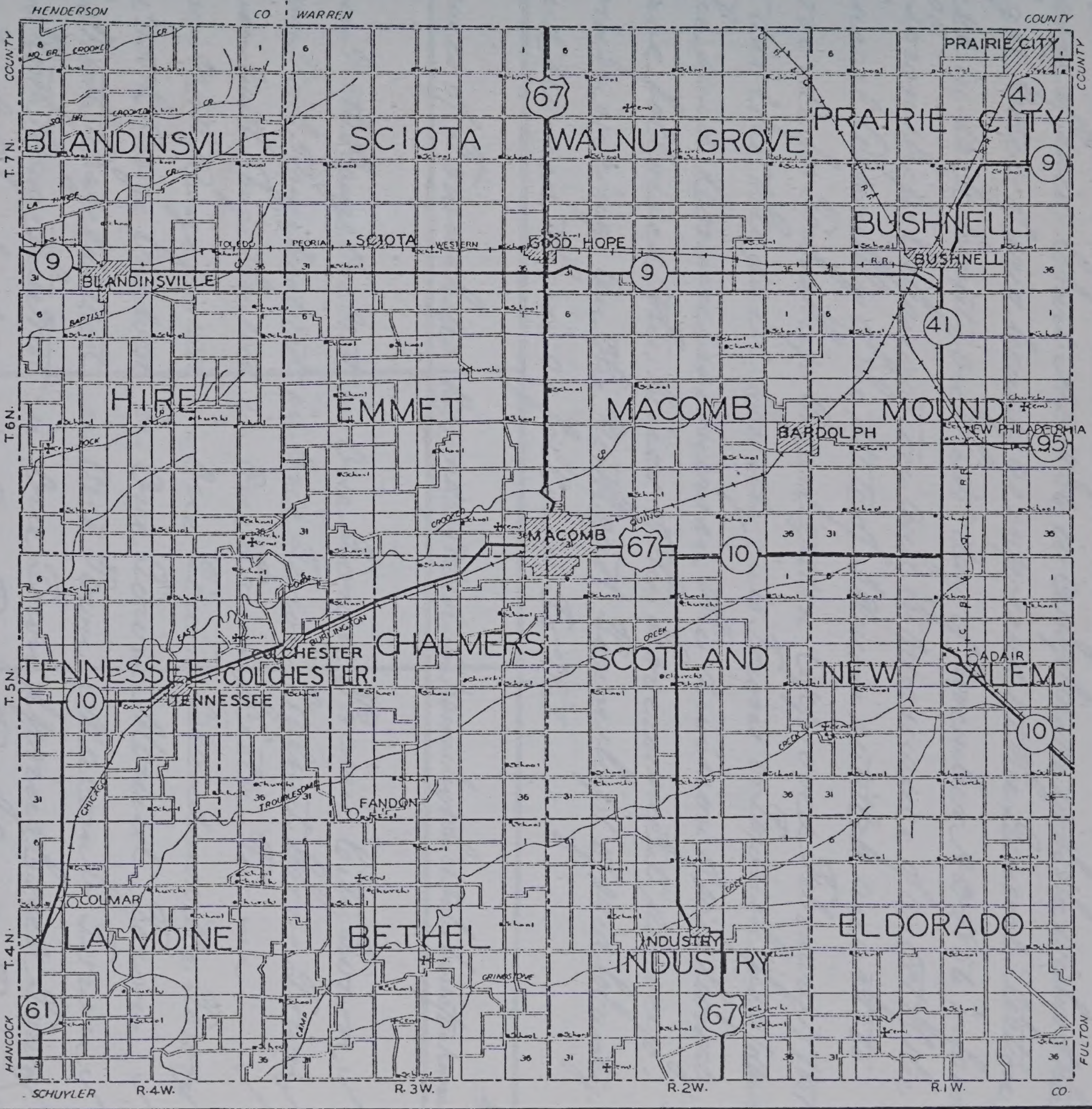

Abstract of the Report of the Commissioners appointed by the County Court of McDonough County Illinois at the December Term of said Court AD 1856 in compliance with the wishes of the Legal voters of said County as expressed at the General Election held in said County on the 4th day of November AD 1856 in favor of Township Organization, and in pursuance of an act of the General Assembly of the State of Illinois entitled an act to provide for Township Organization Approved February 17 1851 to divide the said County into Towns or Townships, as follows; The said Commissioners in the division of said County, have followed the lines of the Government surveys. Commencing on the Northeast Township of said County, and named them as follows, To Wit.

Names of Townships	Boundary & Division	Names by which to be hereafter known
Seven North Range One West	in One Town	Prairie City Town
Seven North Range two West	in One Town	Walnut Grove Town
Seven North Range three West	in One Town	Sciota Town
Seven North Range four west	in One Town	Blandensville Town
Six North Range One West	in One Town	Mound Town
Six North Range two West	in One Town	Macomb Town
Six North Range three West	in One Town	Spring Creek Town
Six North Range four West	in One Town	Rock Creek Town
Five North Range One West	in One Town	New Salem Town
Five North Range two West	in One Town	Scotland Town
Five North Range three West	in One Town	Erin Town
Five North Range four West	in One Town	Tennessee Town
Four North Range One West	in One Town	Eldorado Town
Four North Range two West	in One Town	Industry Town
Four North Range three West	in One Town	Eagle Town
Four North Range four West	in One Town	Lamoine Town

Abstract of Commissioners' Report listing townships in Mc Donough County, February 26, 1857

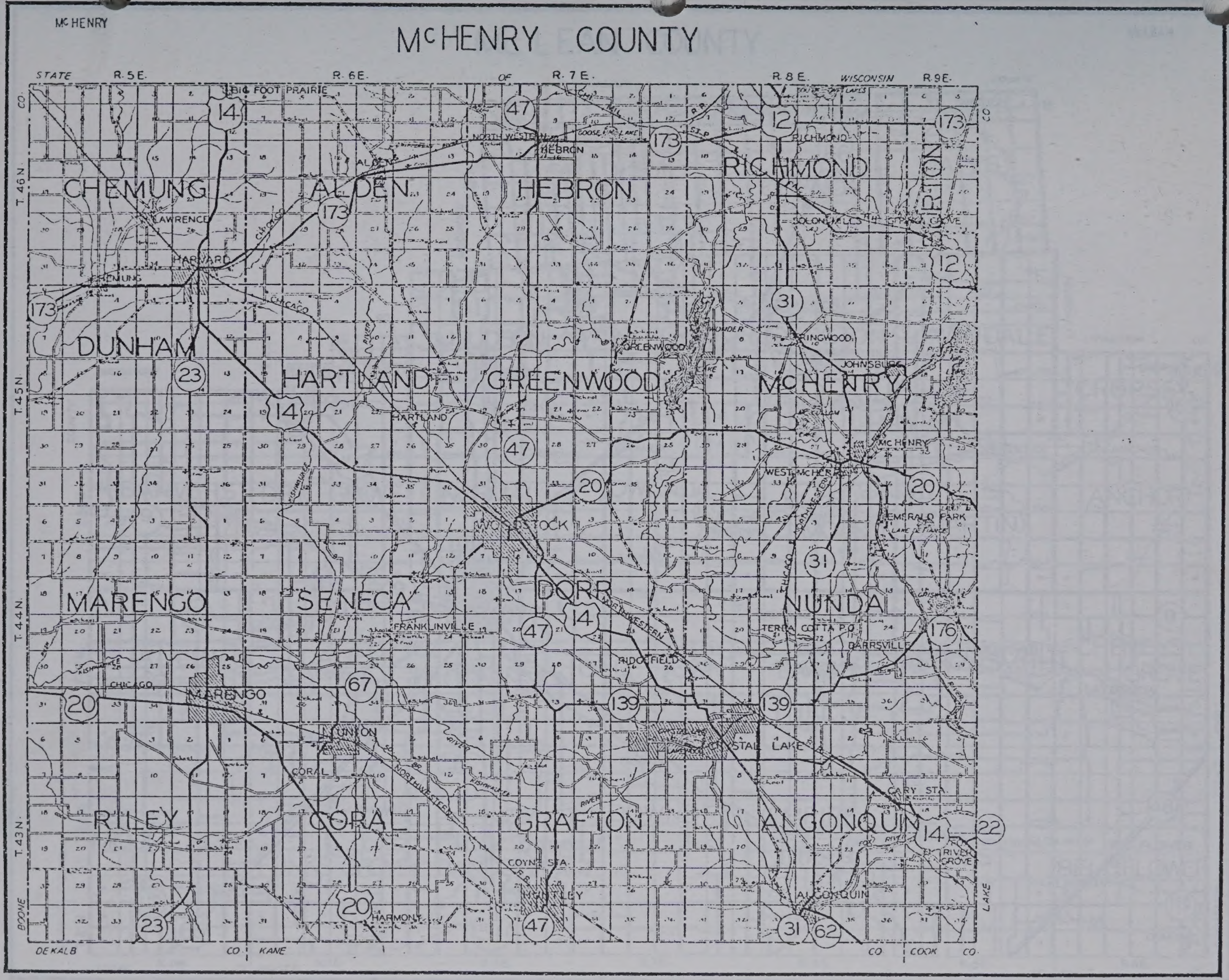
McHENRY
McHENRY COUNTY
STATE
OF
WISCONSIN
R.5E.
R.6E.
R.7E.
R.8E.
R.9E.
T.46N.
T.45N.
T.44N.
T.43N.
CHEMUNG
ALDEN
HEBRON
RICHMOND
BURTON
DUNHAM
HARTLAND
GREENWOOD
McHENRY
MARENGO
SENECA
DORR
NUNDA
RILEY
CORAL
GRAFTON
ALGONQUIN
BIG FOOT PRAIRIE
LAWRENCE
HARVARD
NORTH WESTERN
WOODSTOCK
RINGWOOD
JOHNSBURG
WEST McHENRY
EMERALD PARK
FRANKLINVILLE
TERRA COTTA P.O.
BARRSVILLE
RIDGEFIELD
CHICAGO
UNION
CRYSTAL LAKE
CARY STA.
FOX RIVER GROVE
COYNE STA.
HUNTLEY
HARMONY
BOONE
DEKALB
CO.
KANE
COOK
LAKE

Mc LEAN COUNTY

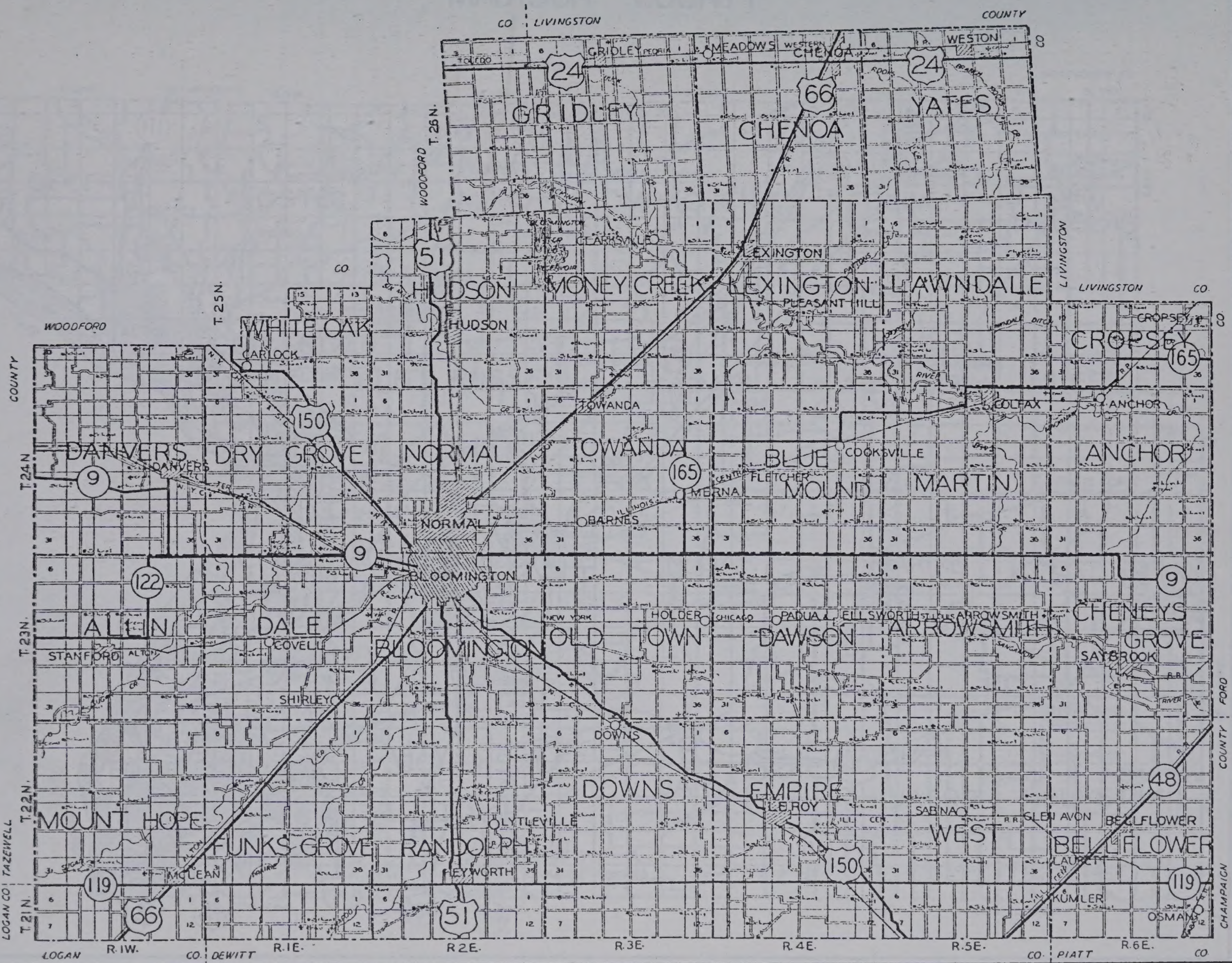

MADISON COUNTY

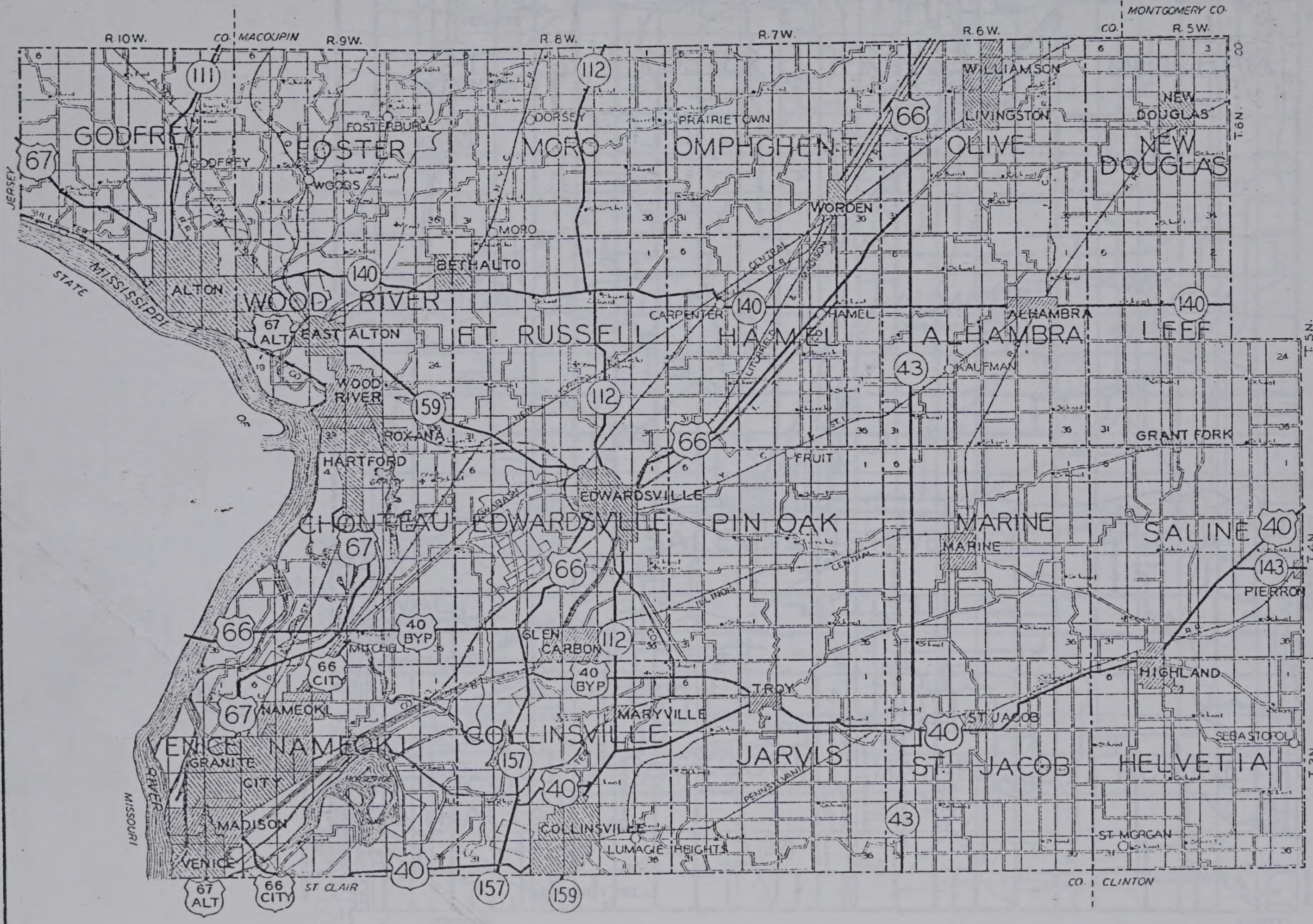

MARION COUNTY

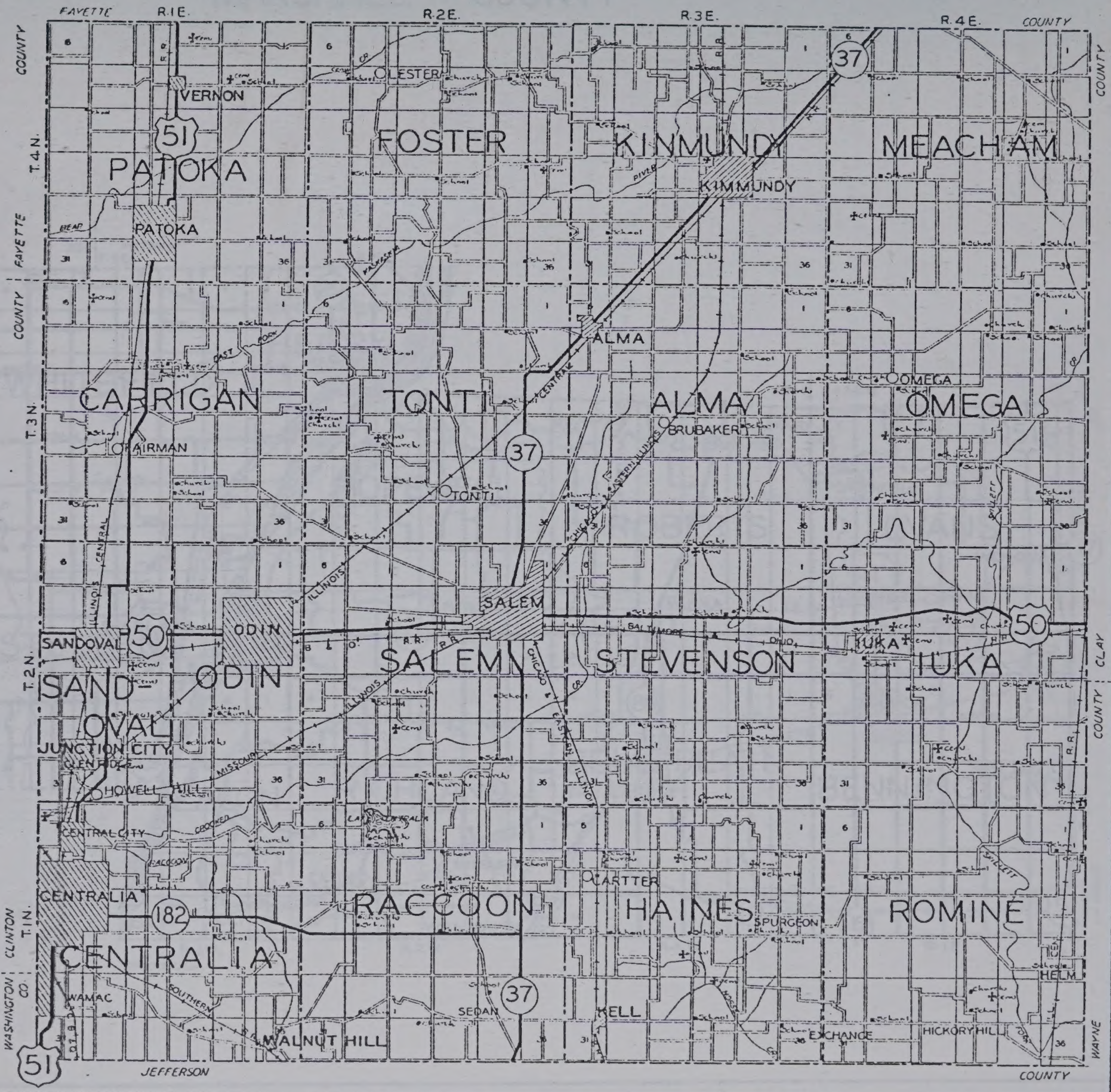

MARSHALL COUNTY

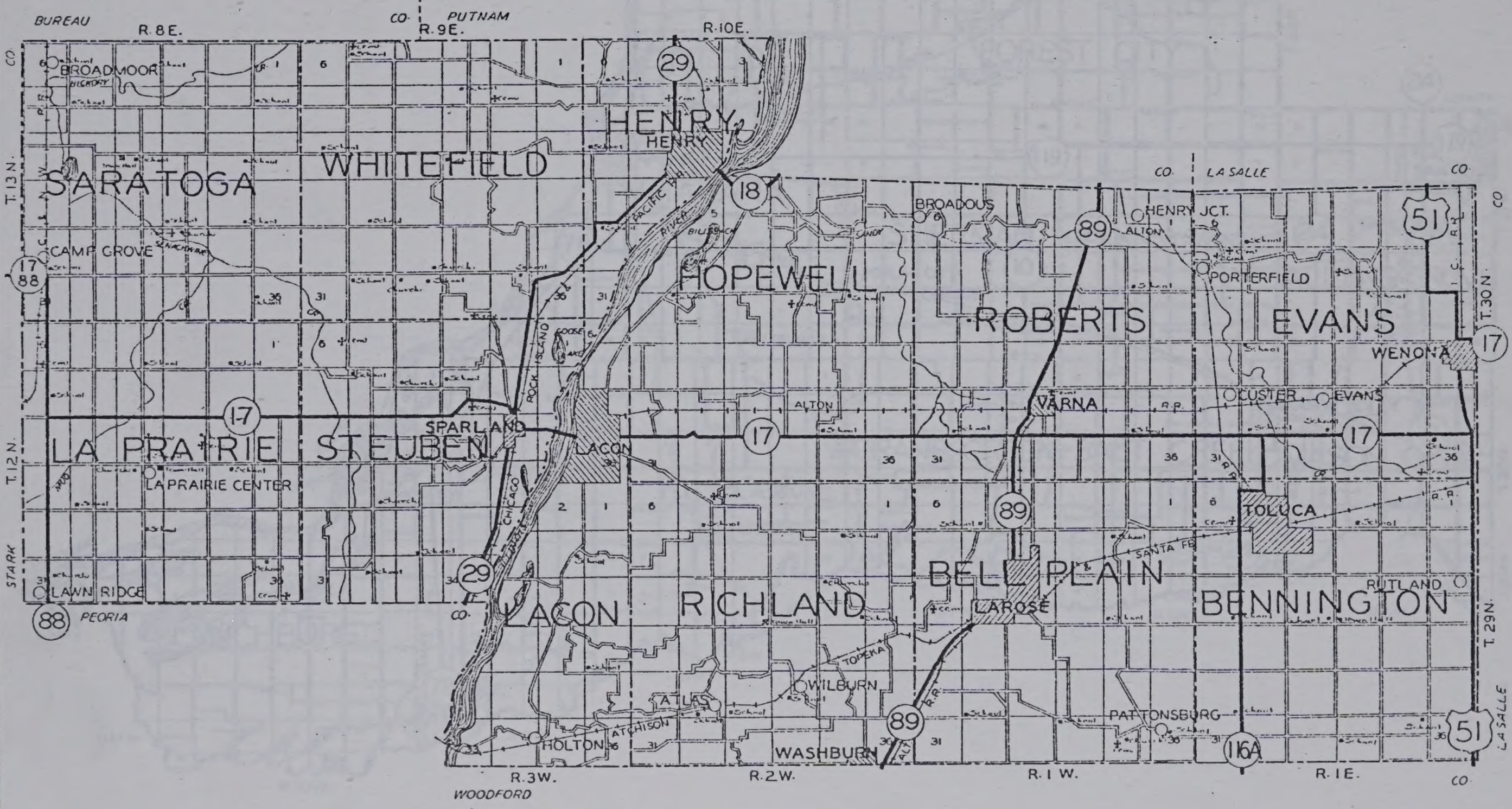

MASON COUNTY

MASSAC COUNTY

MENARD COUNTY

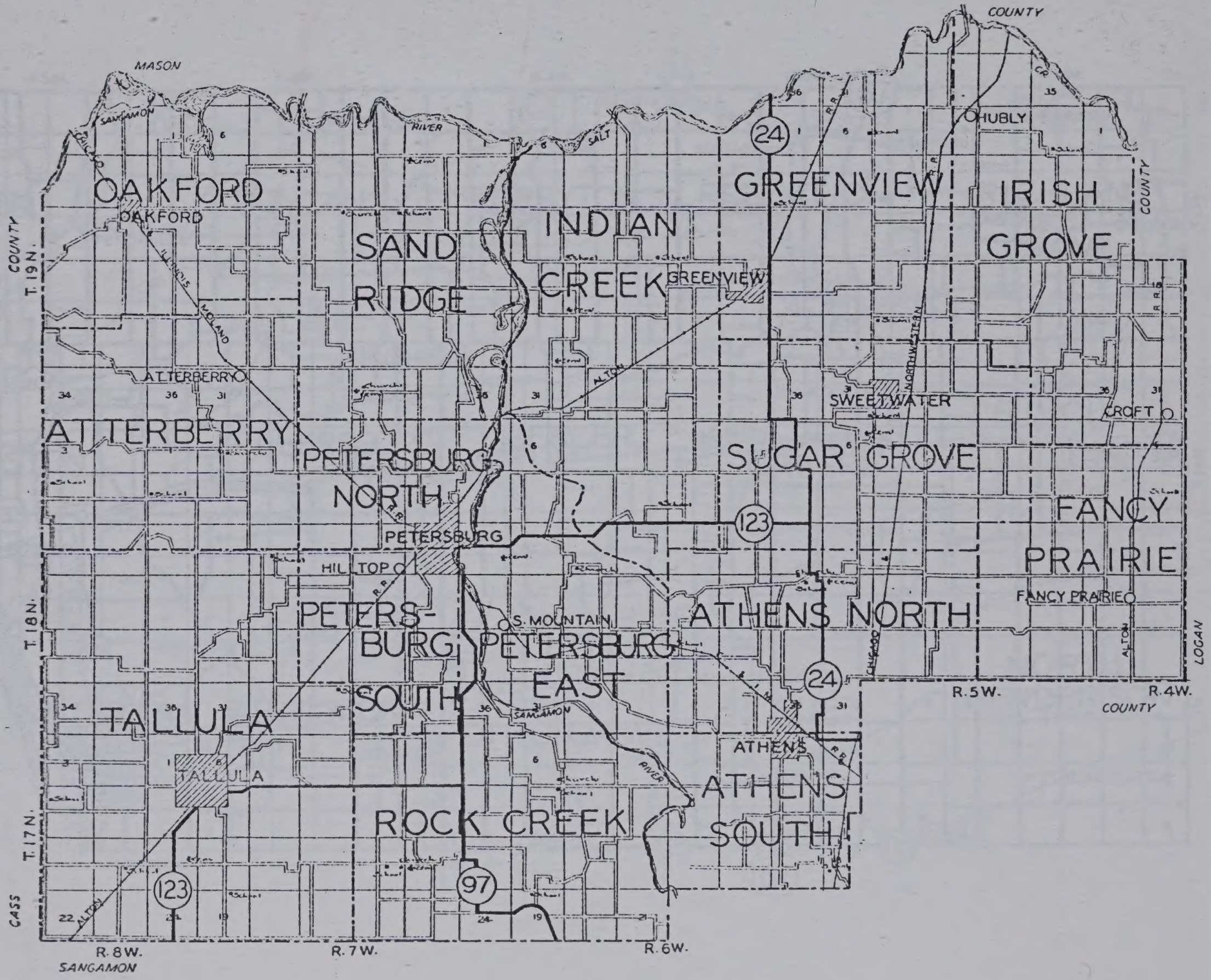

MERCER COUNTY

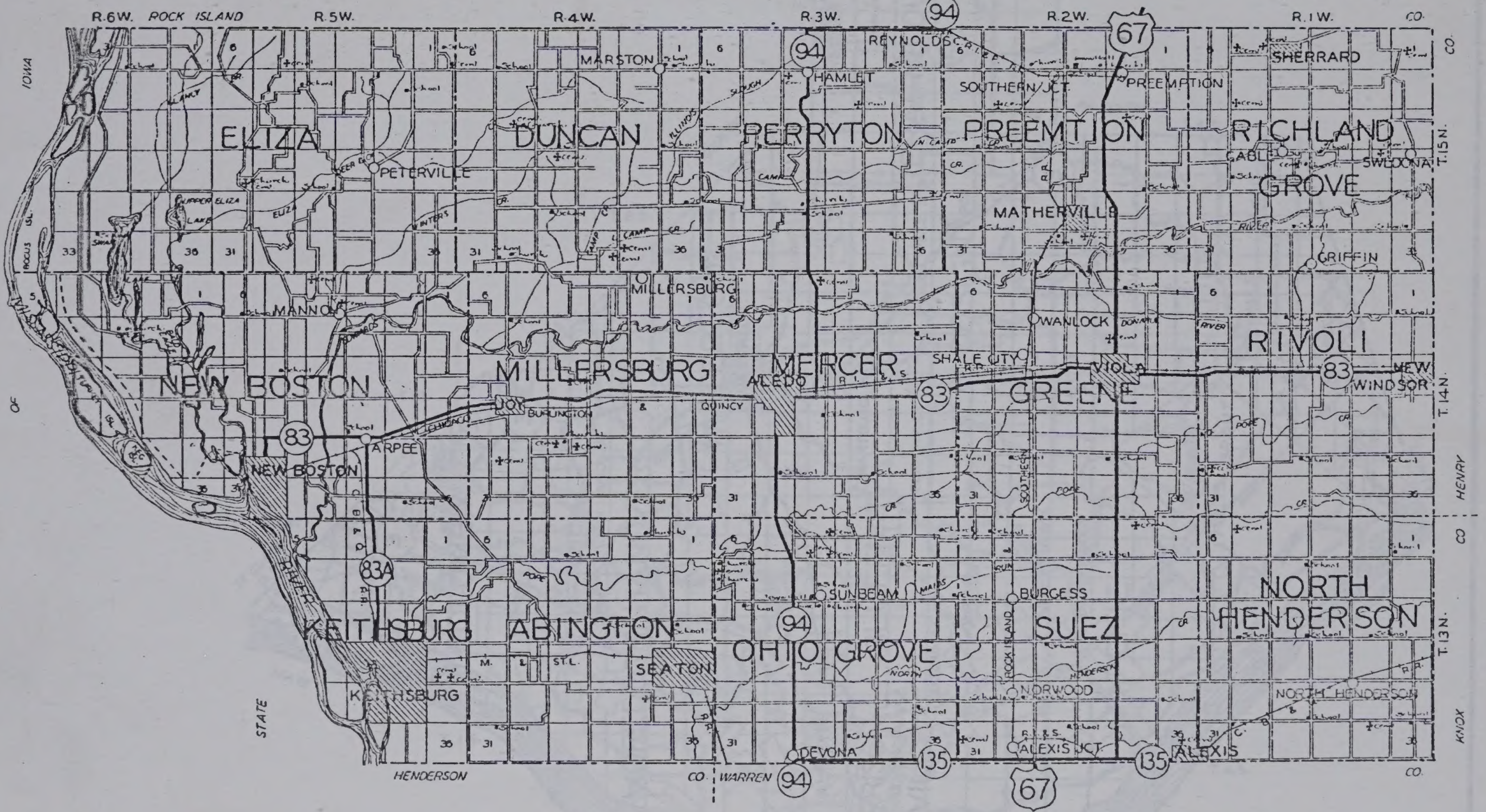

MONROE COUNTY

MONTGOMERY

MONTGOMERY COUNTY

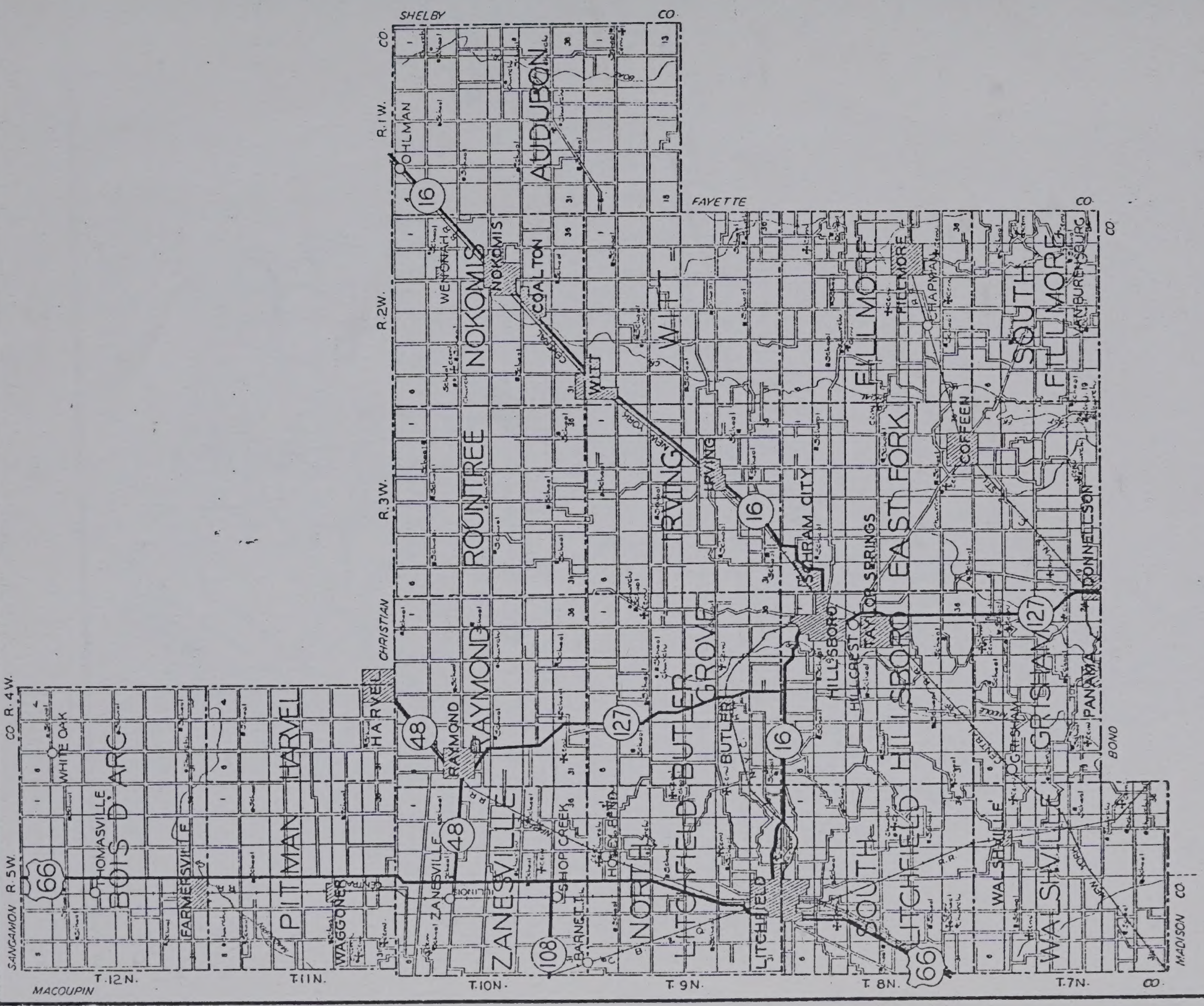

MORGAN COUNTY

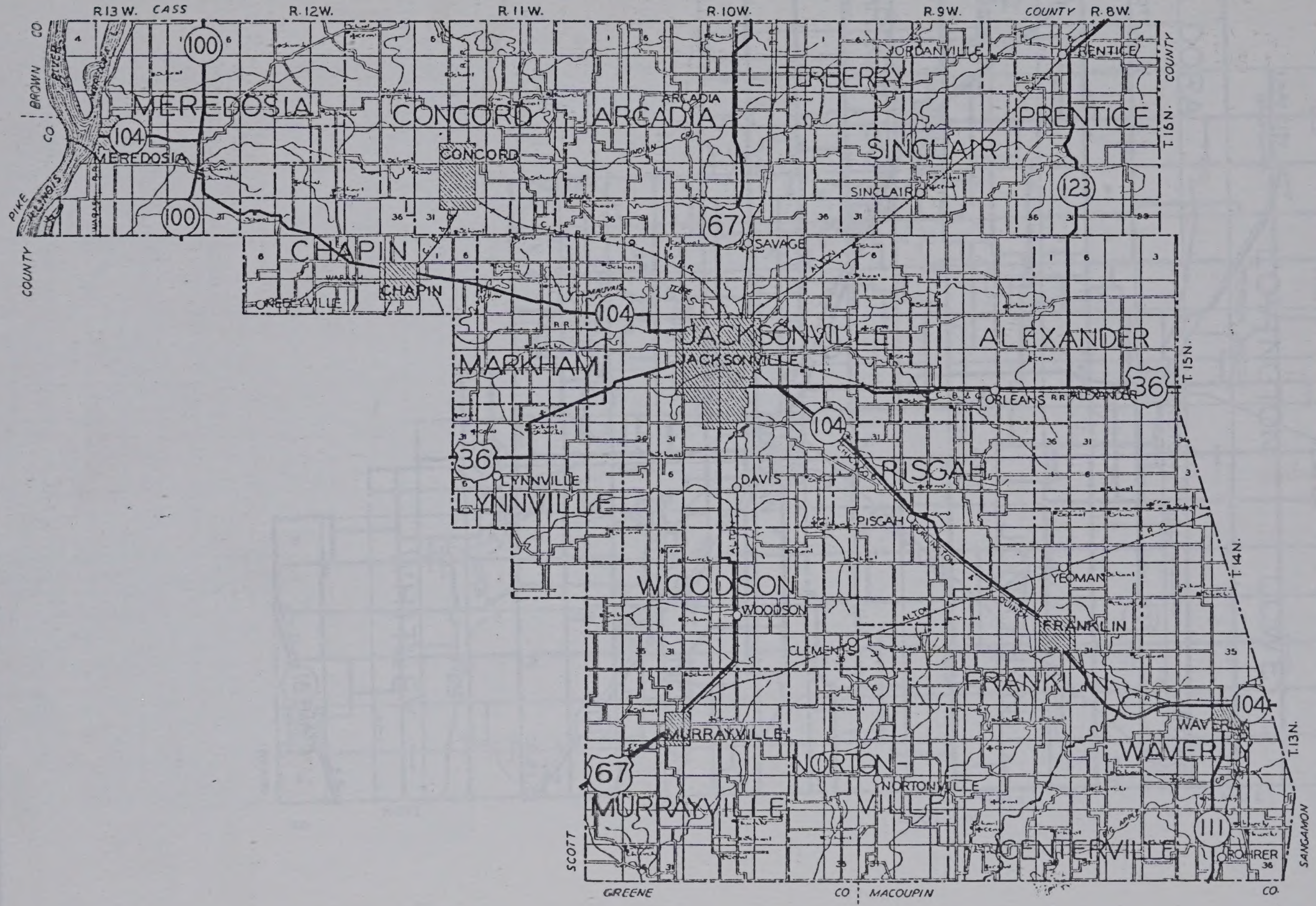

MOULTRIE COUNTY

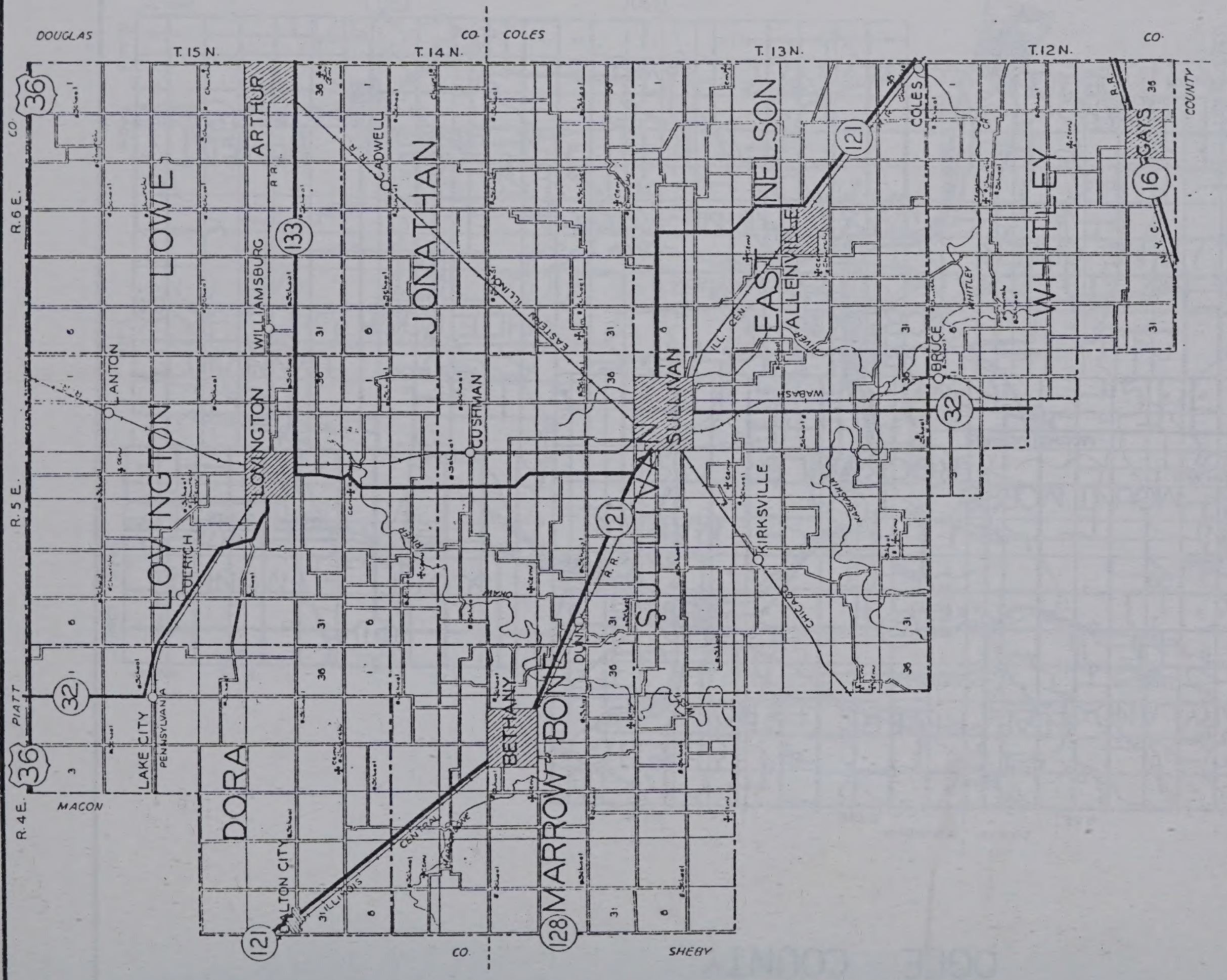

OGLE COUNTY

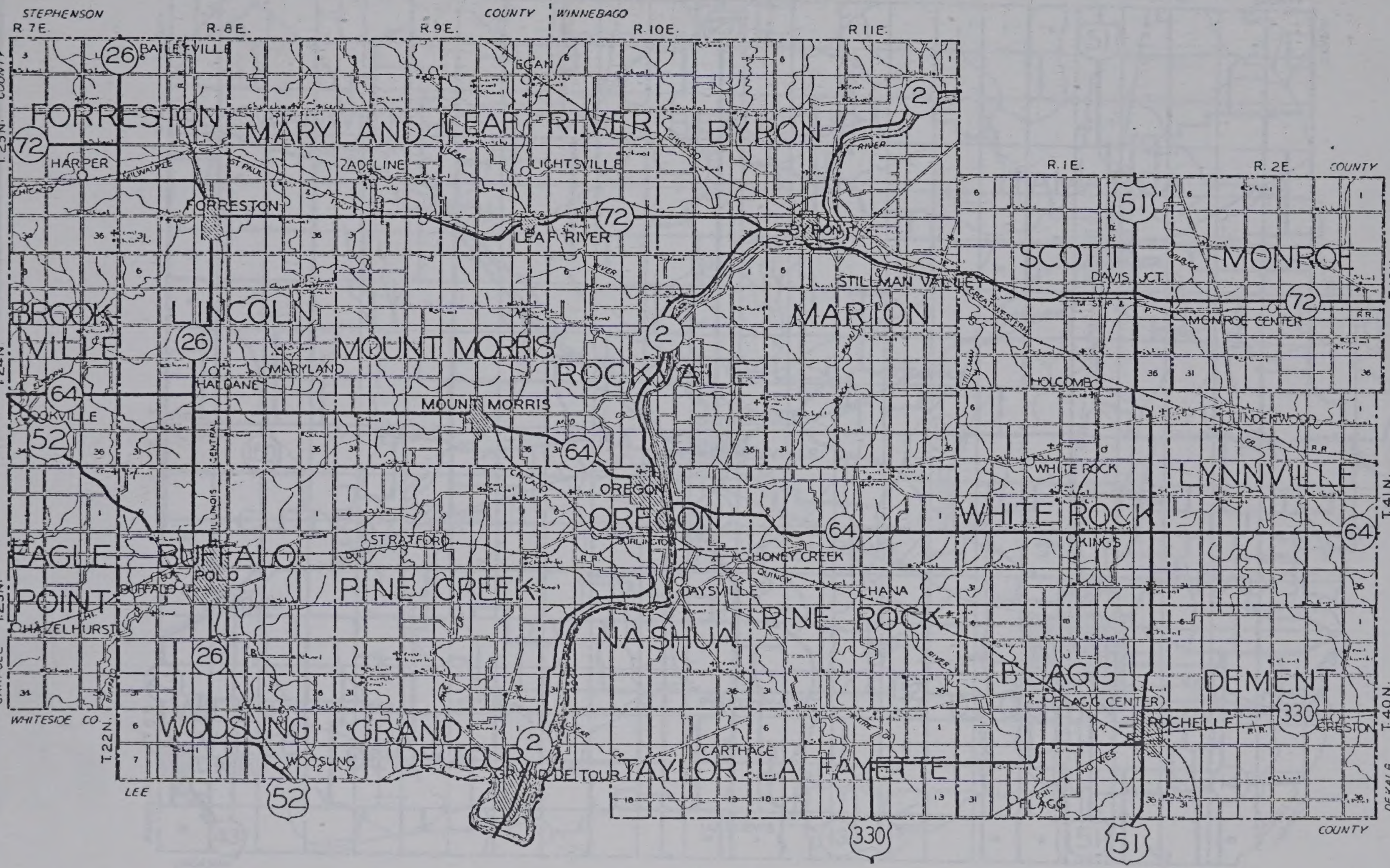
STEPHENSON
COUNTY
WINNEBAGO
COUNTY
R.7E.
R.8E.
R.9E.
R.10E.
R.11E.
R.1E.
R.2E.
T.25N.
T.24N.
T.23N.
T.22N.
T.42N.
T.41N.
T.40N.
FORRESTON
MARYLAND
LEAF RIVER
BYRON
BAILEYVILLE
EGAN
HARPER
ADELINE
LIGHTSVILLE
LEAF RIVER
BYRON
SCOTT
MONROE
DAVIS JCT.
MONROE CENTER
STILLMAN VALLEY
BROOK-VILLE
LINCOLN
MOUNT MORRIS
ROCKVALE
MARION
MARYLAND
HALDANE
MOUNT MORRIS
HOLCOMB
LINDENWOOD
WHITE ROCK
LYNNVILLE
OREGON
OREGON
WHITE ROCK
KINGS
STRATFORD
HONEY CREEK
EAGLE POINT
BUFFALO
POLO
PINE CREEK
DAYSVILLE
CHANA
HAZELHURST
NASHUA
PINE ROCK
FLAGG
DEMENT
FLAGG CENTER
ROCHELLE
CRESTON
WOOSUNG
GRAND DE TOUR
CARTHAGE
WOOSUNG
GRAND DE TOUR
TAYLOR
LA FAYETTE
FLAGG
CARROLL
WHITESIDE CO.
LEE
DE KALB
COUNTY
2
26
51
52
64
72
330

PERRY COUNTY

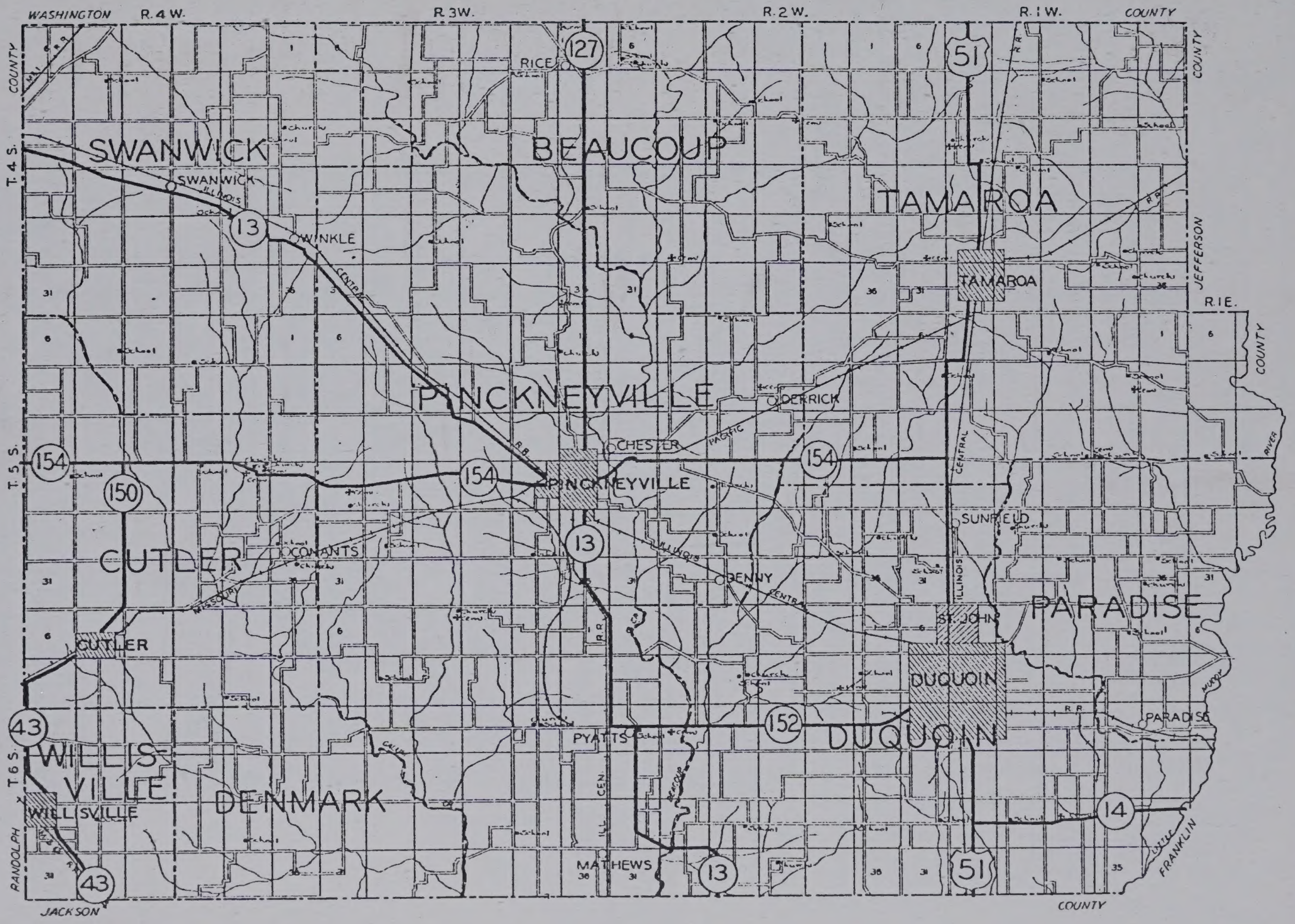

PIATT COUNTY

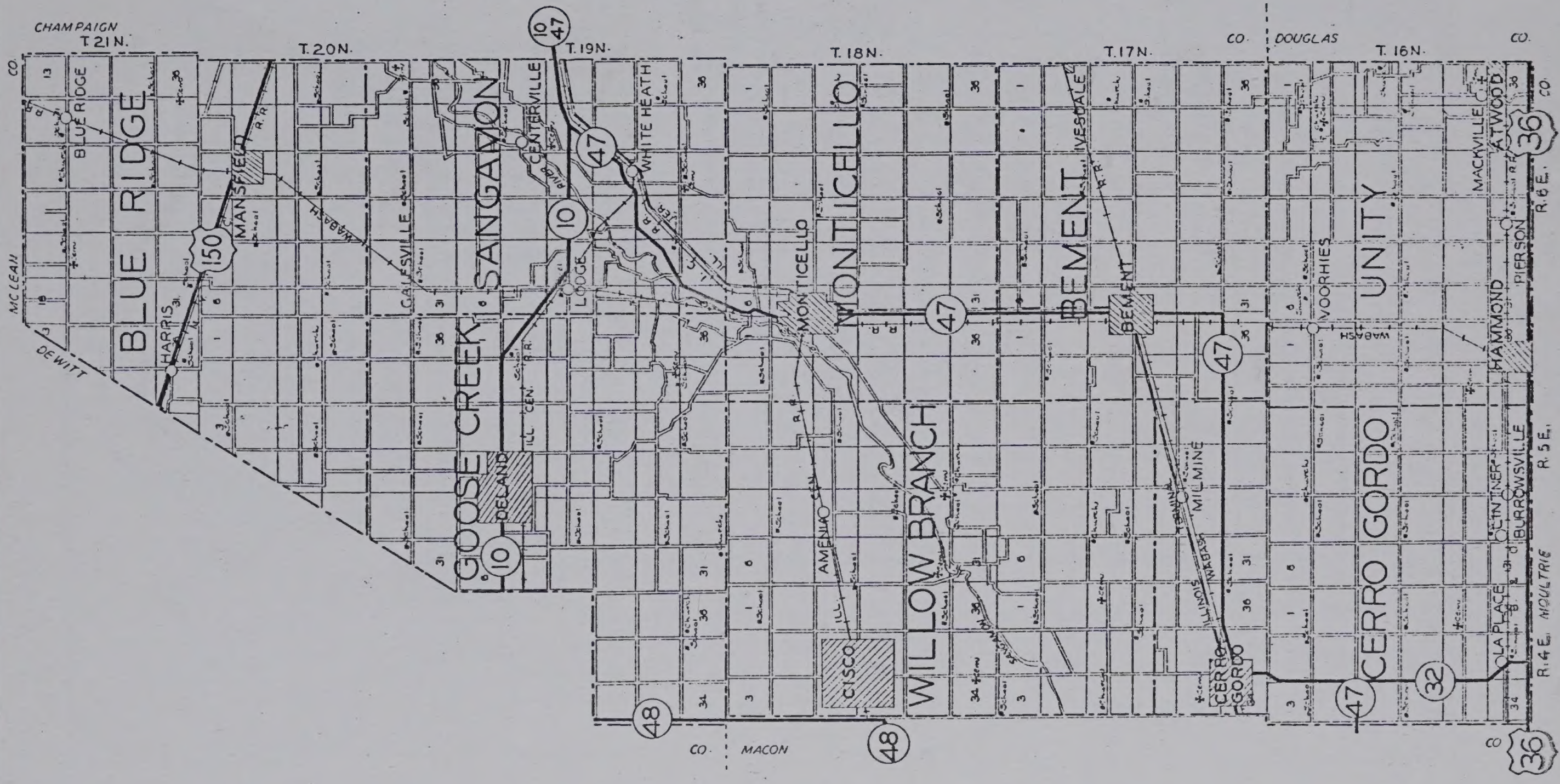

PIKE COUNTY

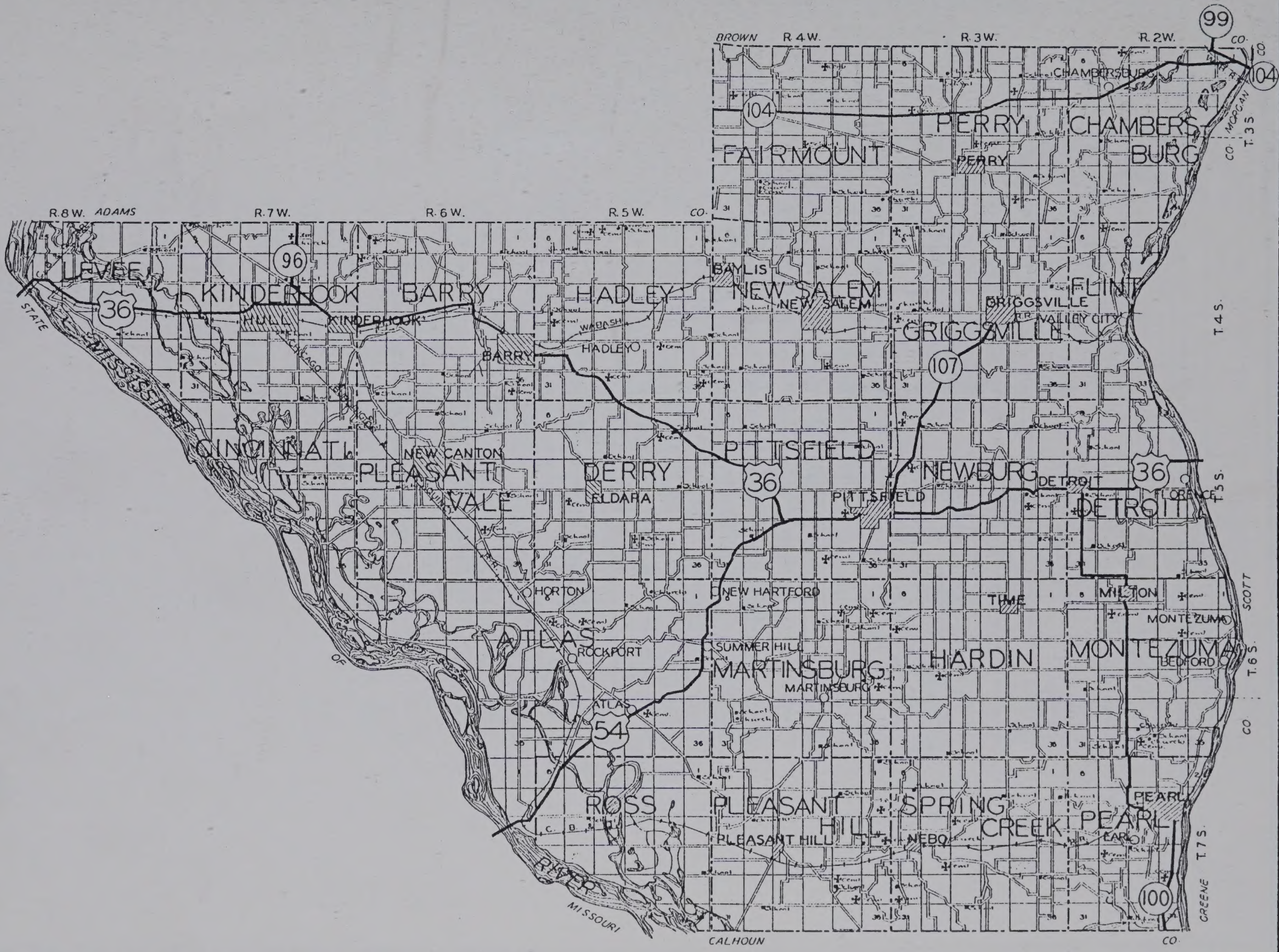
BROWN
R.4W.
R.3W.
R.2W.
CO.
99
104
CHAMBERSBURG
PERRY
CHAMBERS BURG
FAIRMOUNT
MORGAN CO.
T.3S.
R.8W.
ADAMS
R.7W.
R.6W.
R.5W.
CO.
96
LEVEE
KINDERHOOK
BARRY
HADLEY
BAYLIS
NEW SALEM
FLINT
GRIGGSVILLE
VALLEY CITY
GRIGGSVILLE
36
HULL
KINDERHOOK
WABASH
BARRY
HADLEY
STATE
MISSISSIPPI
107
T.4S.
CINCINNATI
NEW CANTON
PLEASANT VALE
DERRY
ELDARA
PITTSFIELD
NEWBURG
DETROIT
DETROIT
FLORENCE
PITTSFIELD
T.5S.
HORTON
NEW HARTFORD
TIME
MILTON
MONTEZUMA
SCOTT
ATLAS
ROCKPORT
SUMMER HILL
MARTINSBURG
HARDIN
MONTEZUMA
BEDFORD
T.6S.
OF
MARTINSBURG
ATLAS
54
CO
ROSS
PLEASANT HILL
SPRING CREEK
PEARL
PEARL
PLEASANT HILL
NEBO
T.7S.
RIVER
100
MISSOURI
GREENE
CALHOUN
CO.

POPE COUNTY

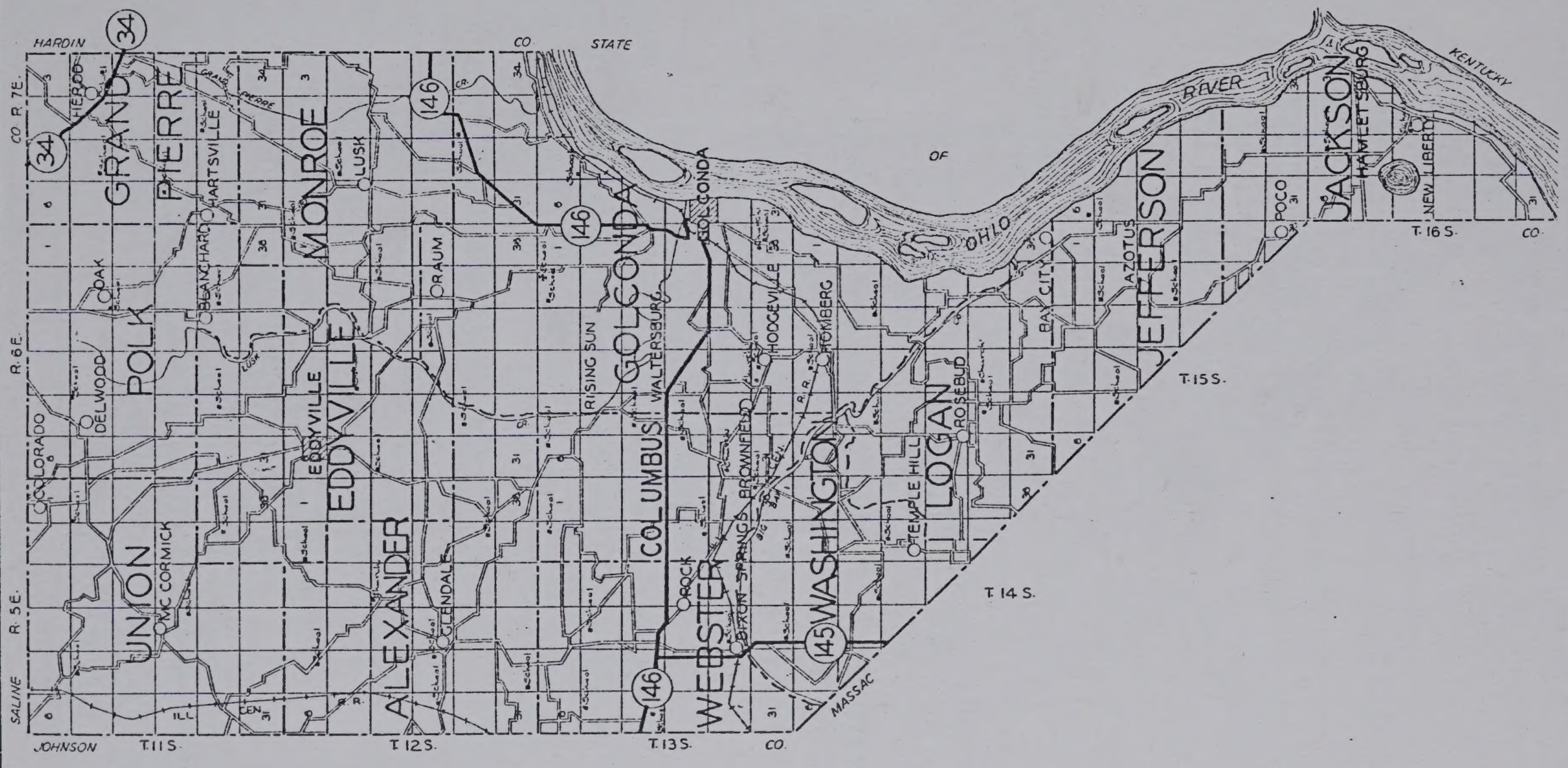
HARDIN CO.
STATE OF KENTUCKY
OHIO RIVER
SALINE
JOHNSON CO.
MASSAC
R. 7 E.
R. 6 E.
R. 5 E.
T. 11 S.
T. 12 S.
T. 13 S.
T. 14 S.
T. 15 S.
T. 16 S.
GRAND PIERRE
POLK
UNION
MONROE
EDDYVILLE
ALEXANDER
GOLCONDA
COLUMBUS
WEBSTER
WASHINGTON
LOGAN
JEFFERSON
JACKSON
HEROD
OAK
DELWOOD
COLORADO
MC CORMICK
HARTSVILLE
BLANCHARD
LUSK
RAUM
EDDYVILLE
GLENDALE
RISING SUN
WALTERSBURG
ROCK
DIXON SPRINGS
BROWNFIELD
HODGEVILLE
ROMBERG
TEMPLE HILL
ROSEBUD
BAY CITY
AZOTUS
POCO
HAMLETSBURG
NEW LIBERTY
34
146
145
ILL. CEN. R.R.

PULASKI COUNTY

PUTNAM

PUTNAM COUNTY

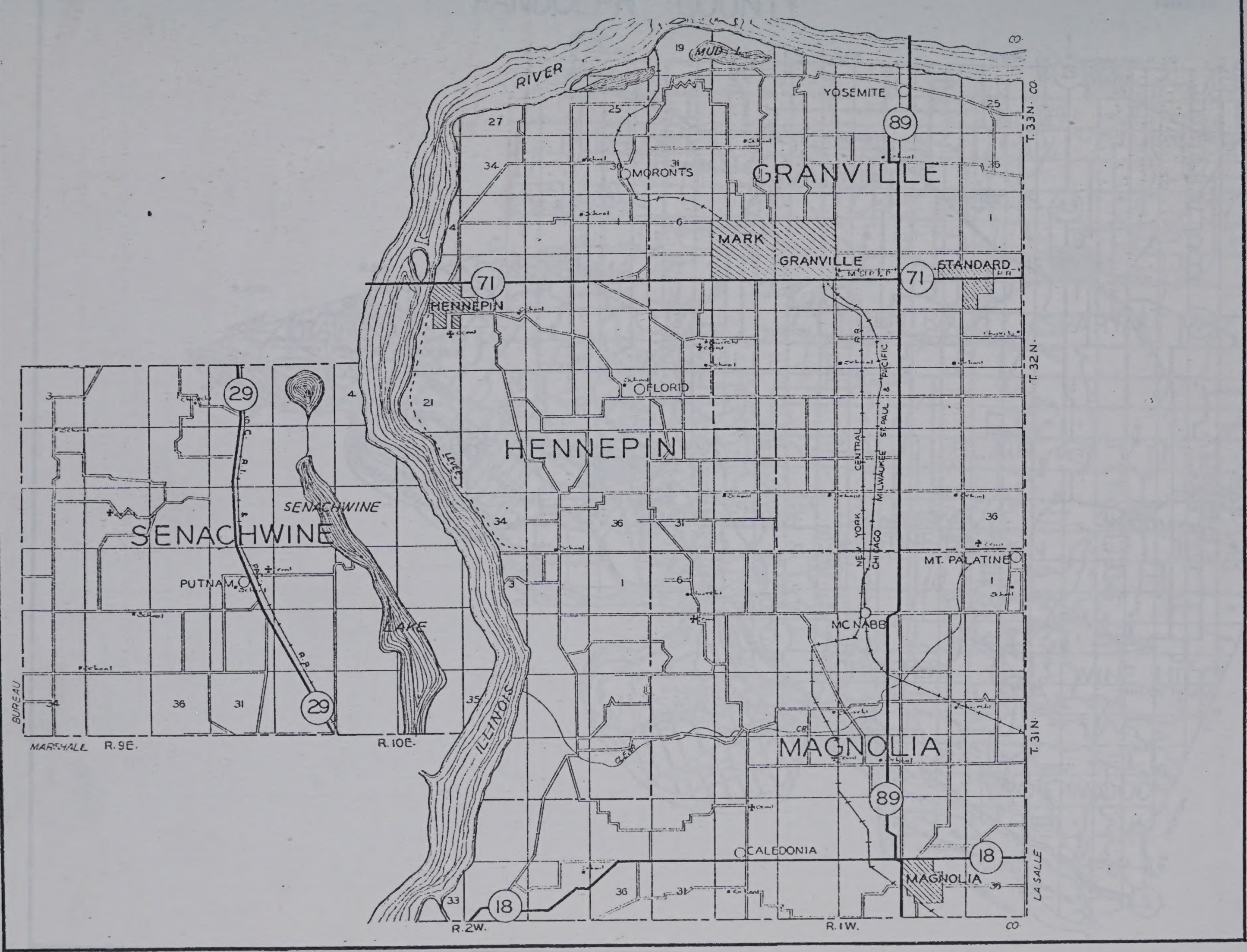

RANDOLPH COUNTY

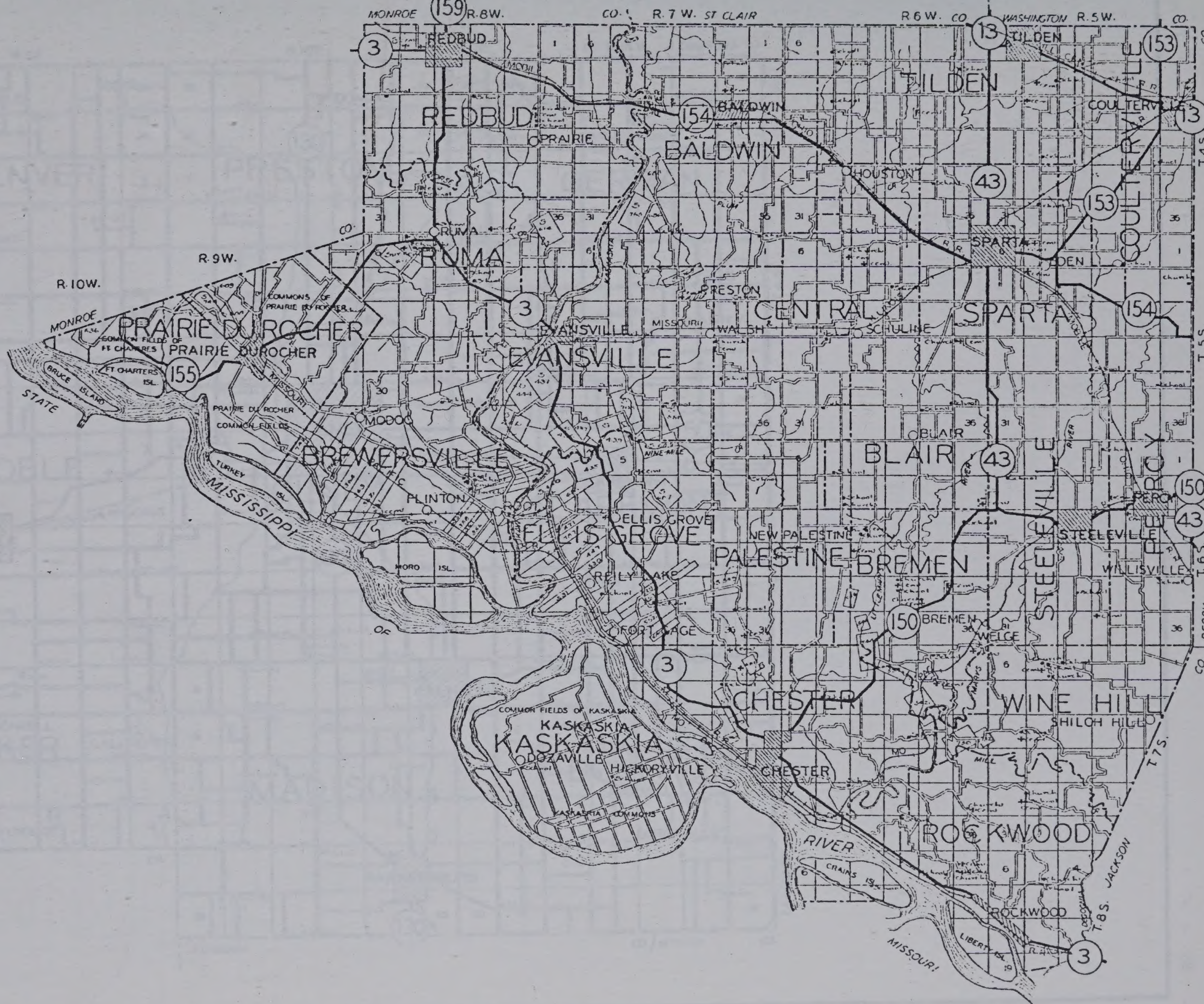

RICHLAND COUNTY

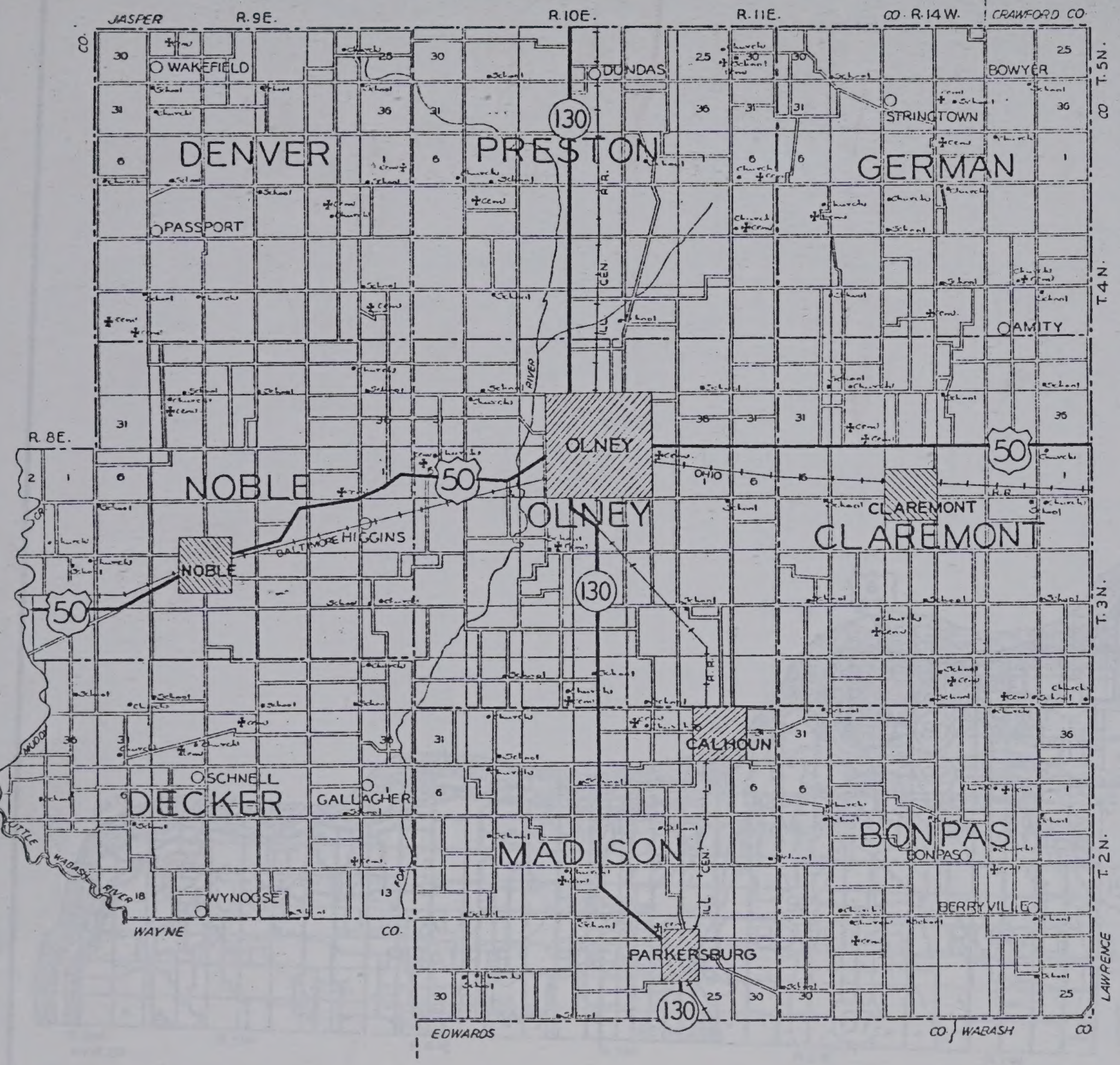

ROCK ISLAND COUNTY

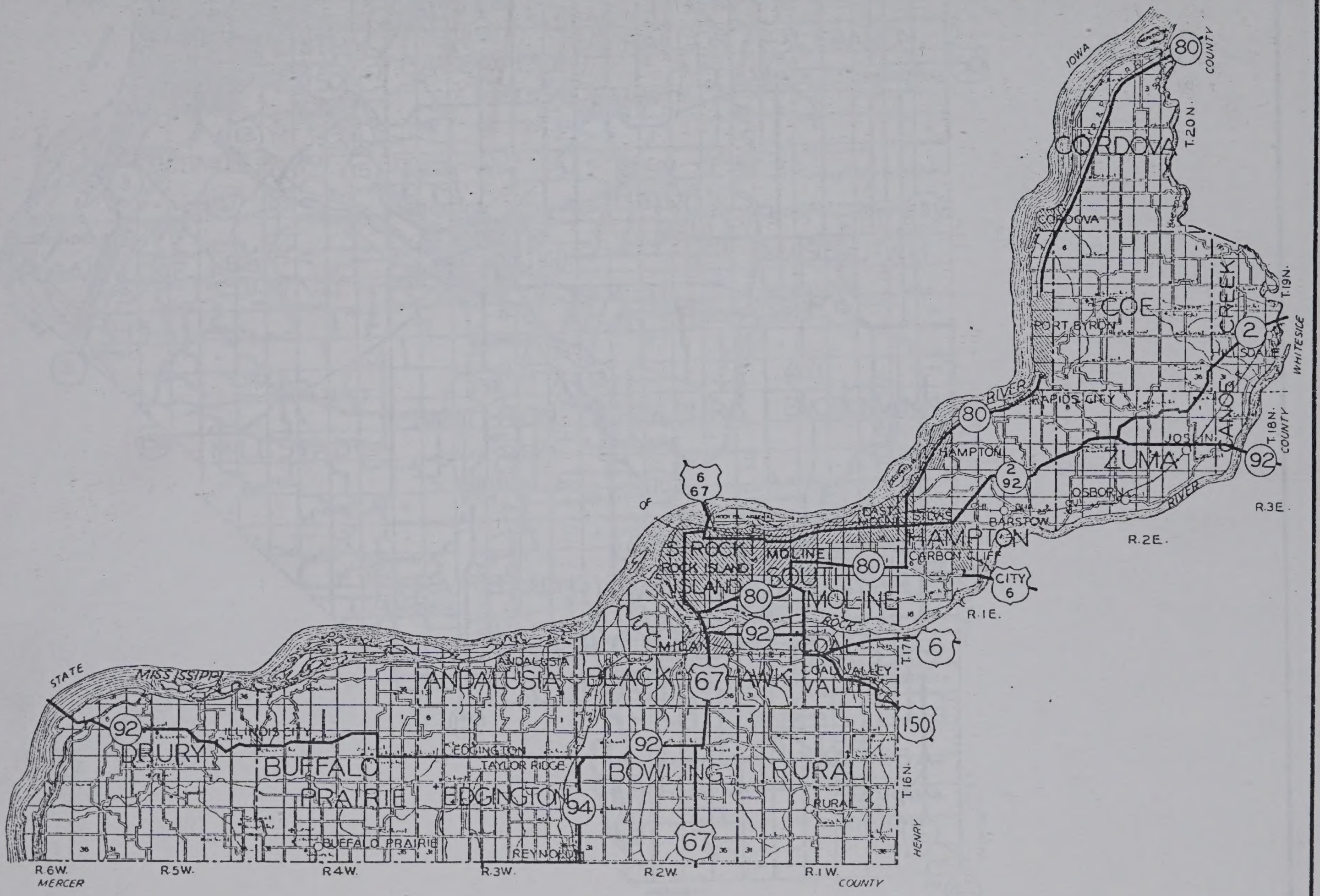

ST. CLAIR COUNTY

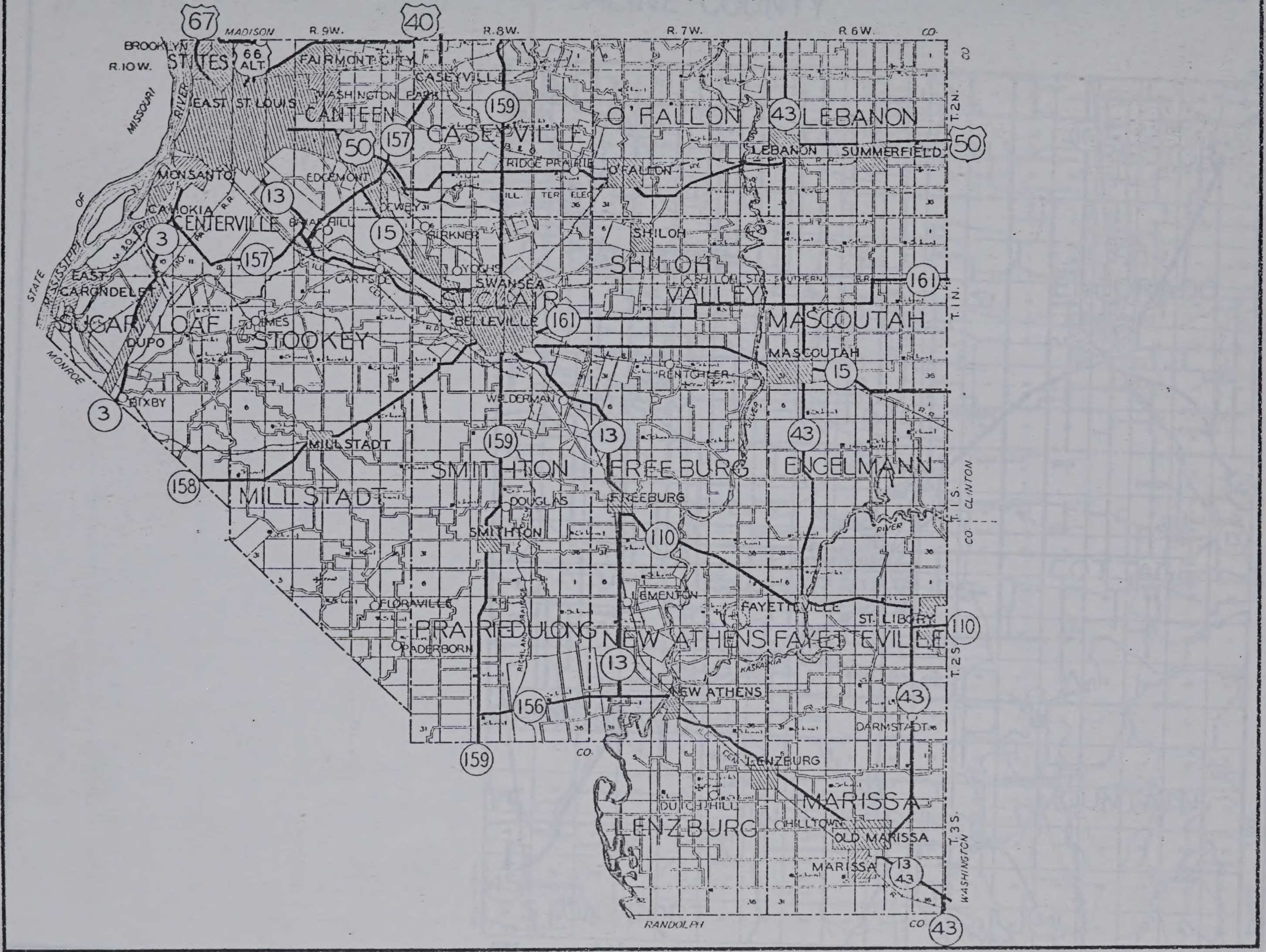

SALINE COUNTY

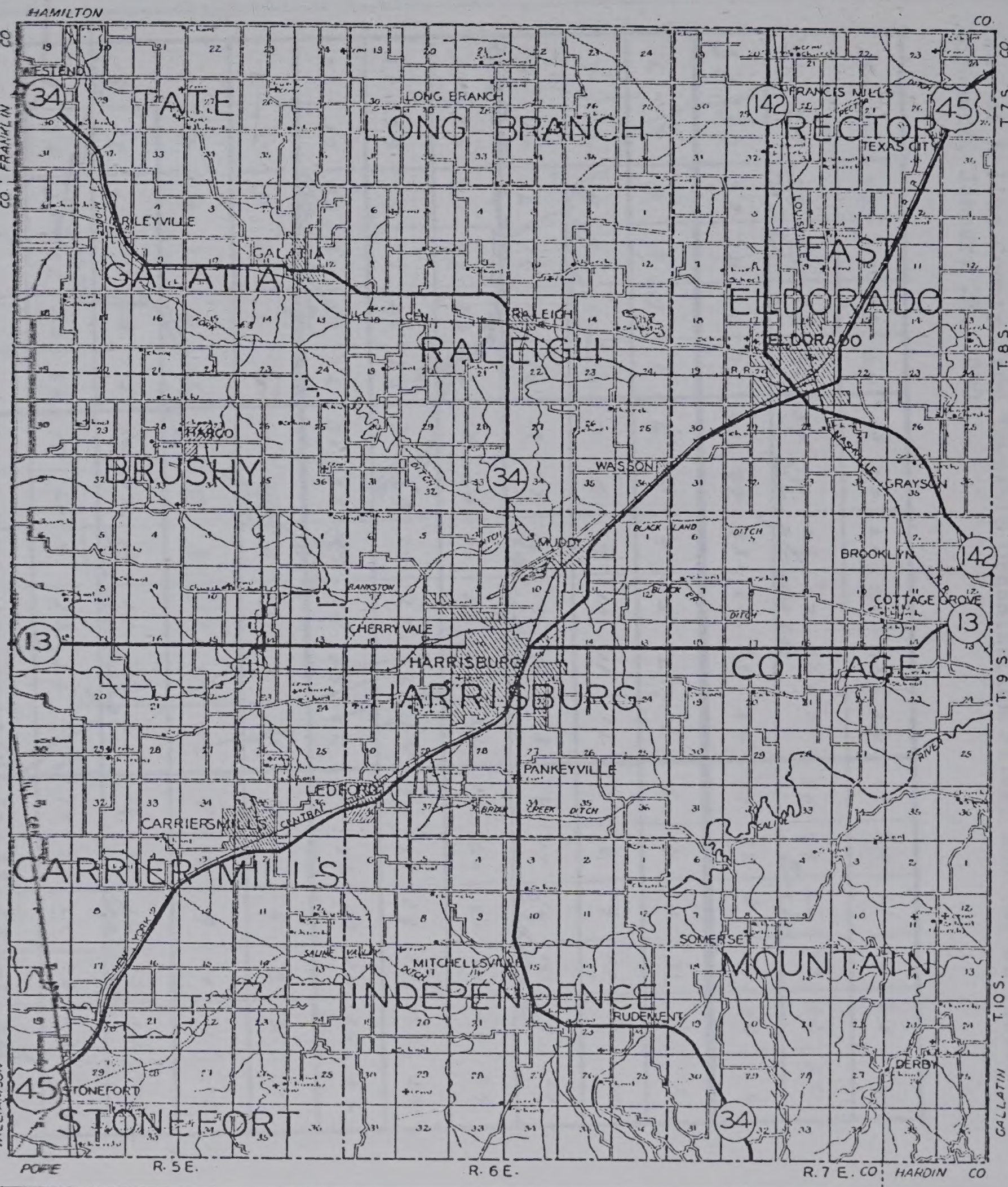

Map of Saline County

Plat of Saline County from Township Organization Files, Auditor of Public Accounts, January 28, 1890



State of Illinois }
Saline County } SS

SANGAMON COUNTY

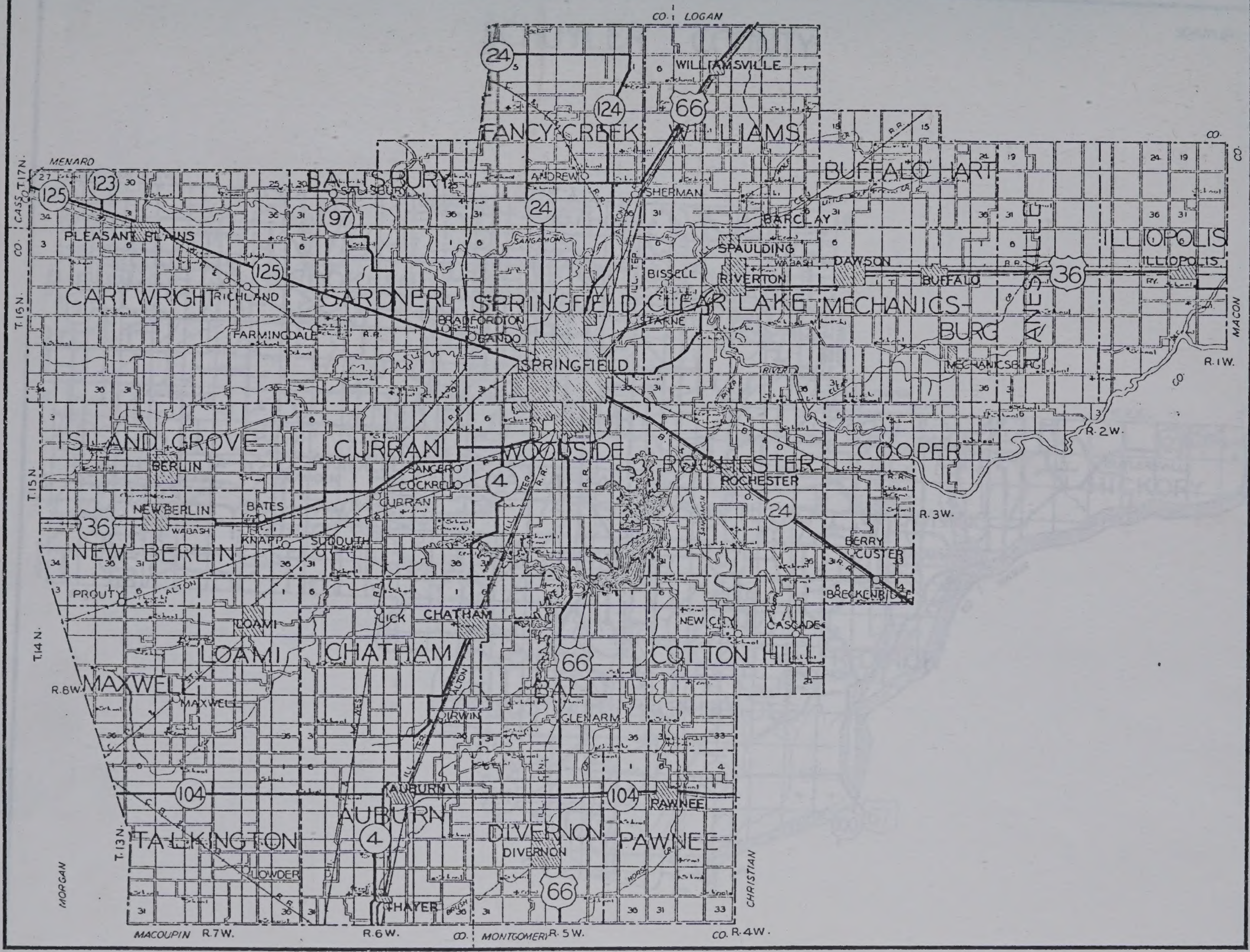

SCHUYLER COUNTY

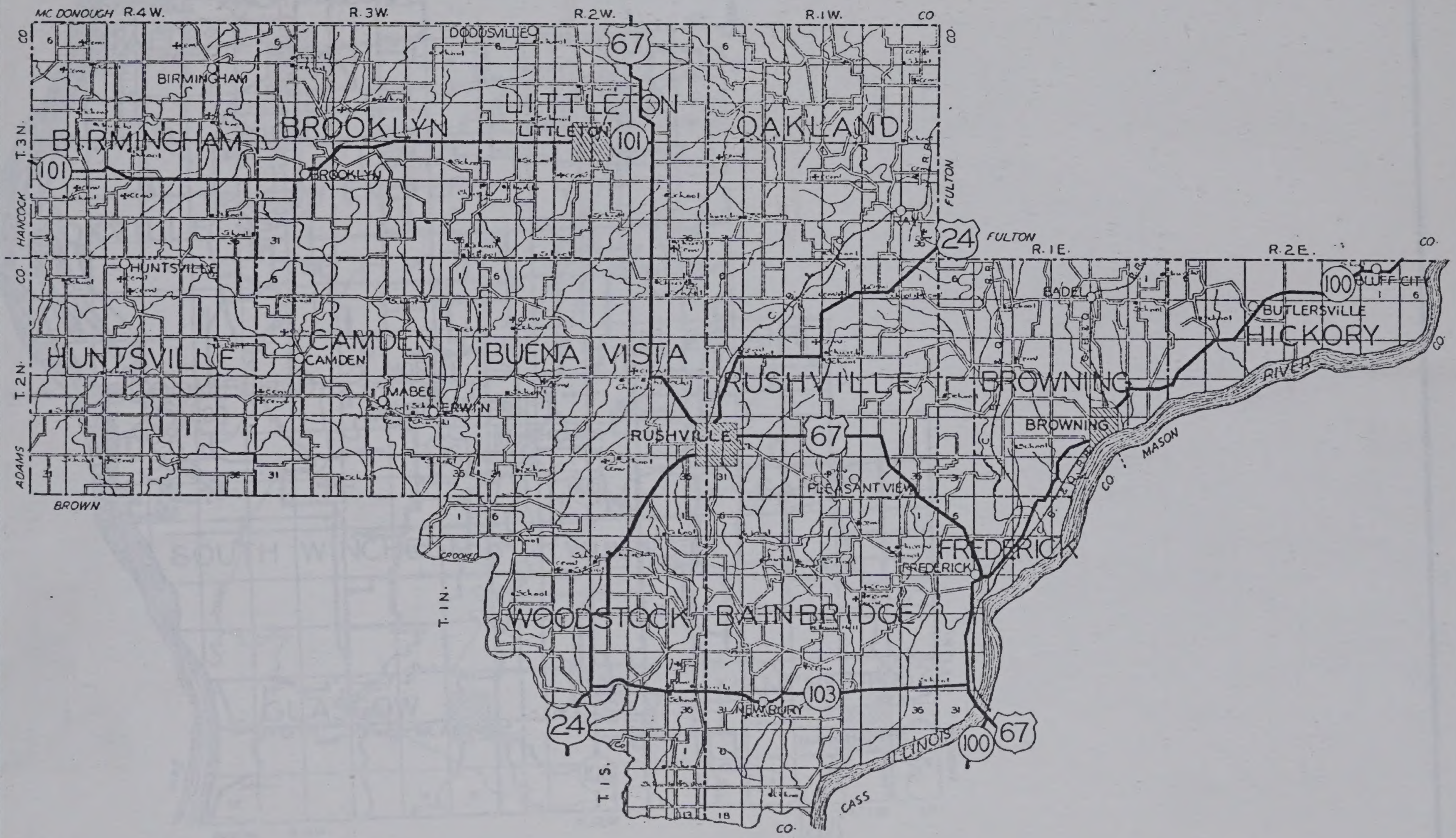

SCOTT COUNTY

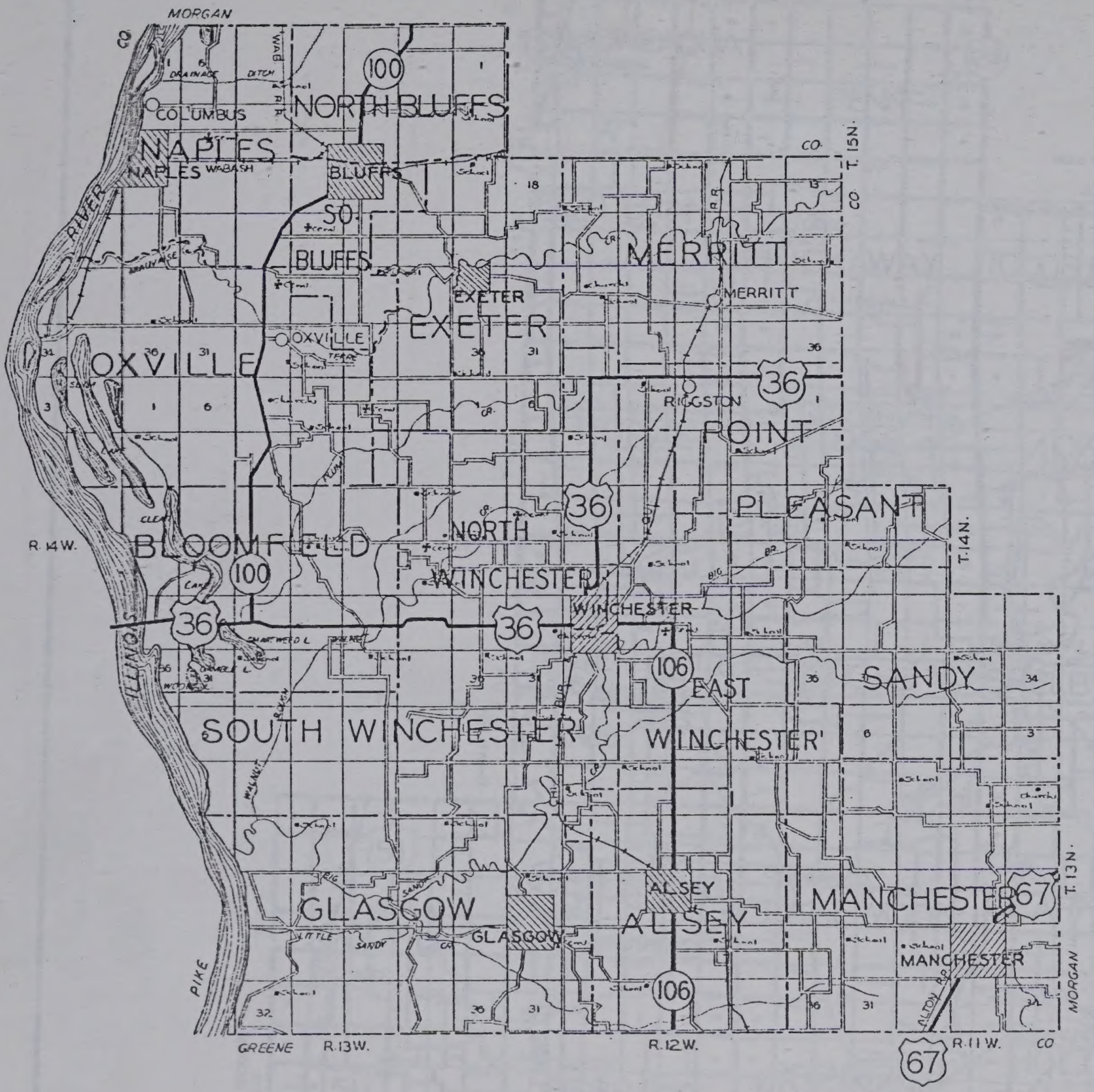

SHELBY COUNTY

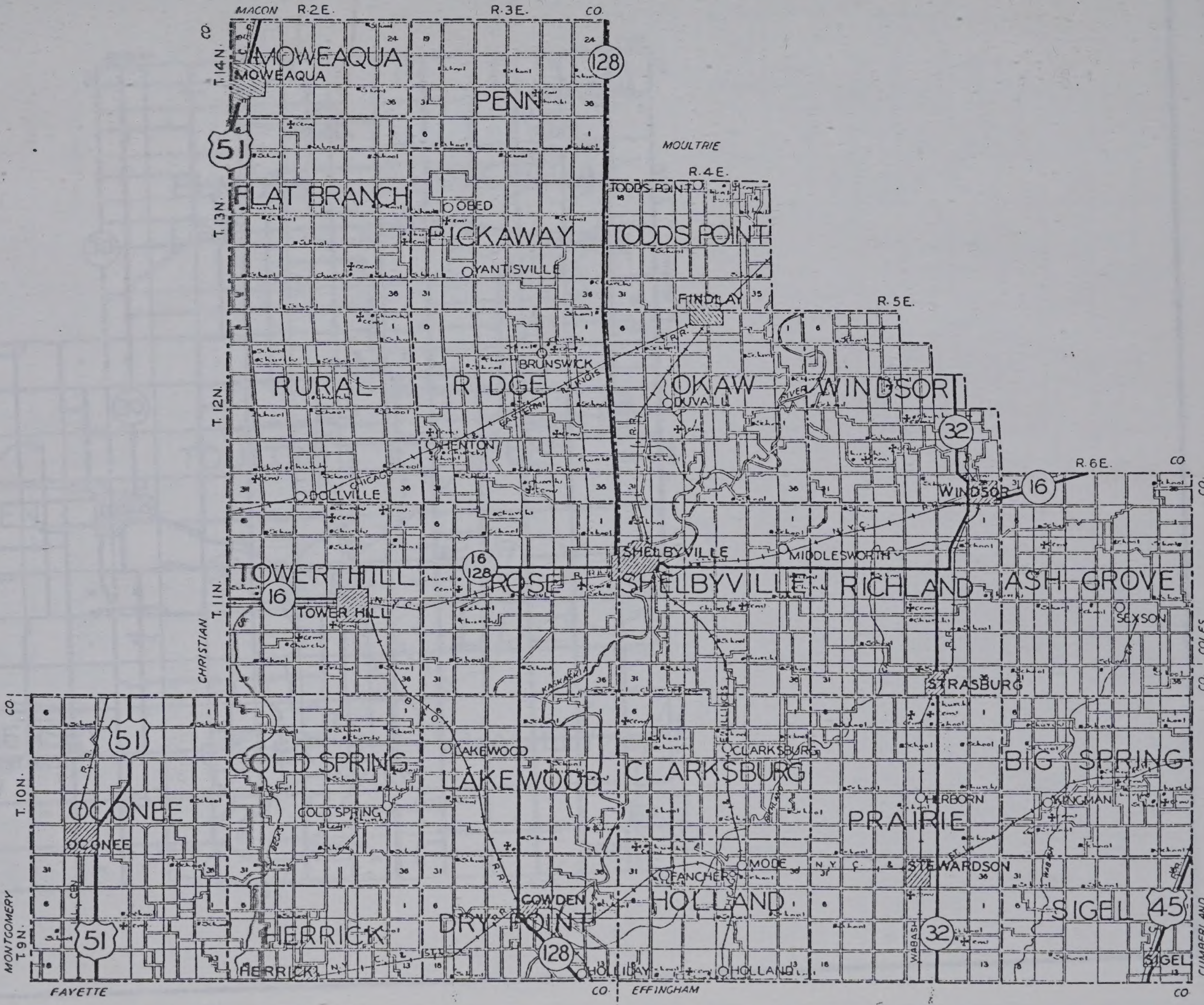

STARK

STARK COUNTY

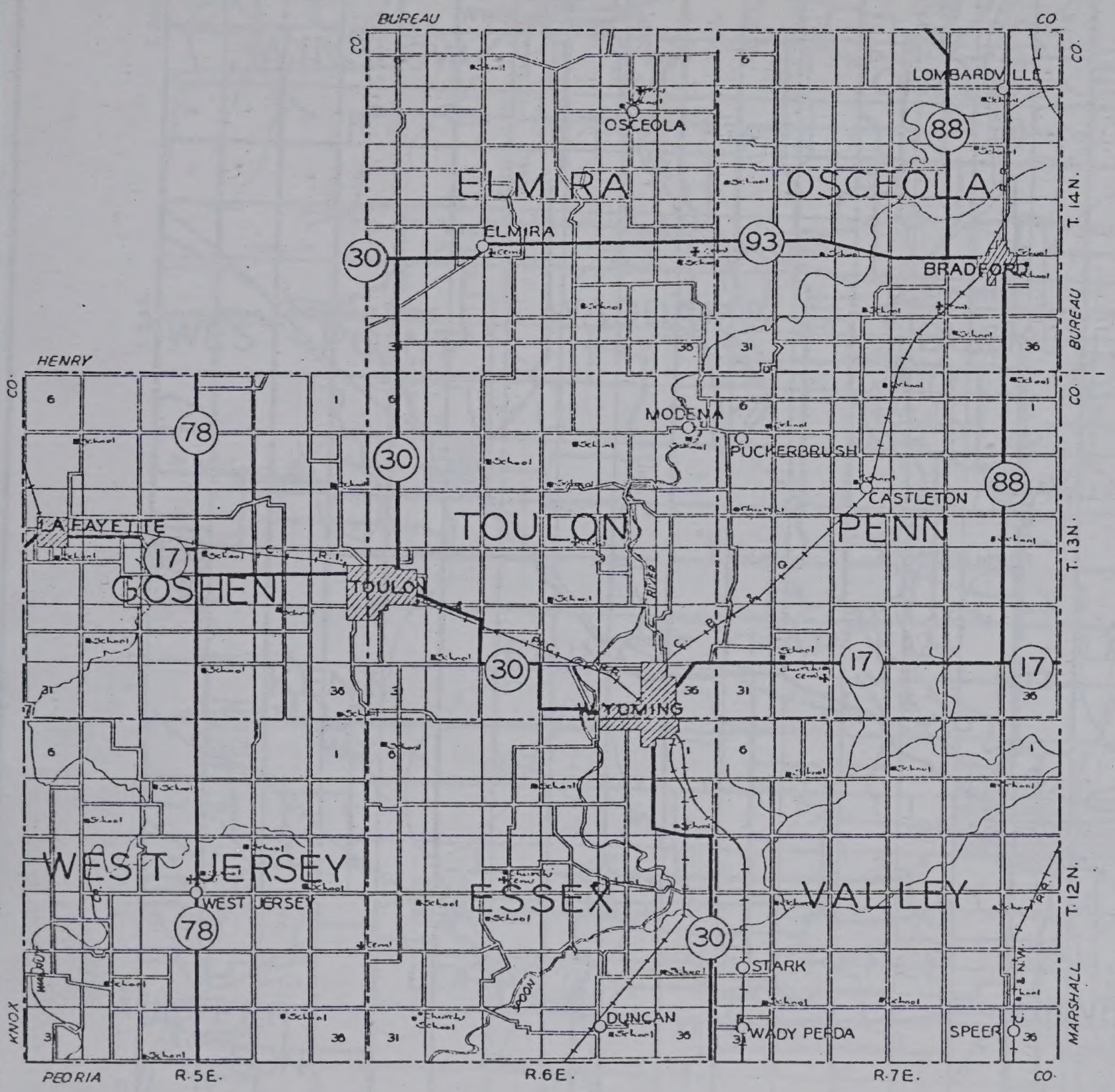

STEPHENSON COUNTY

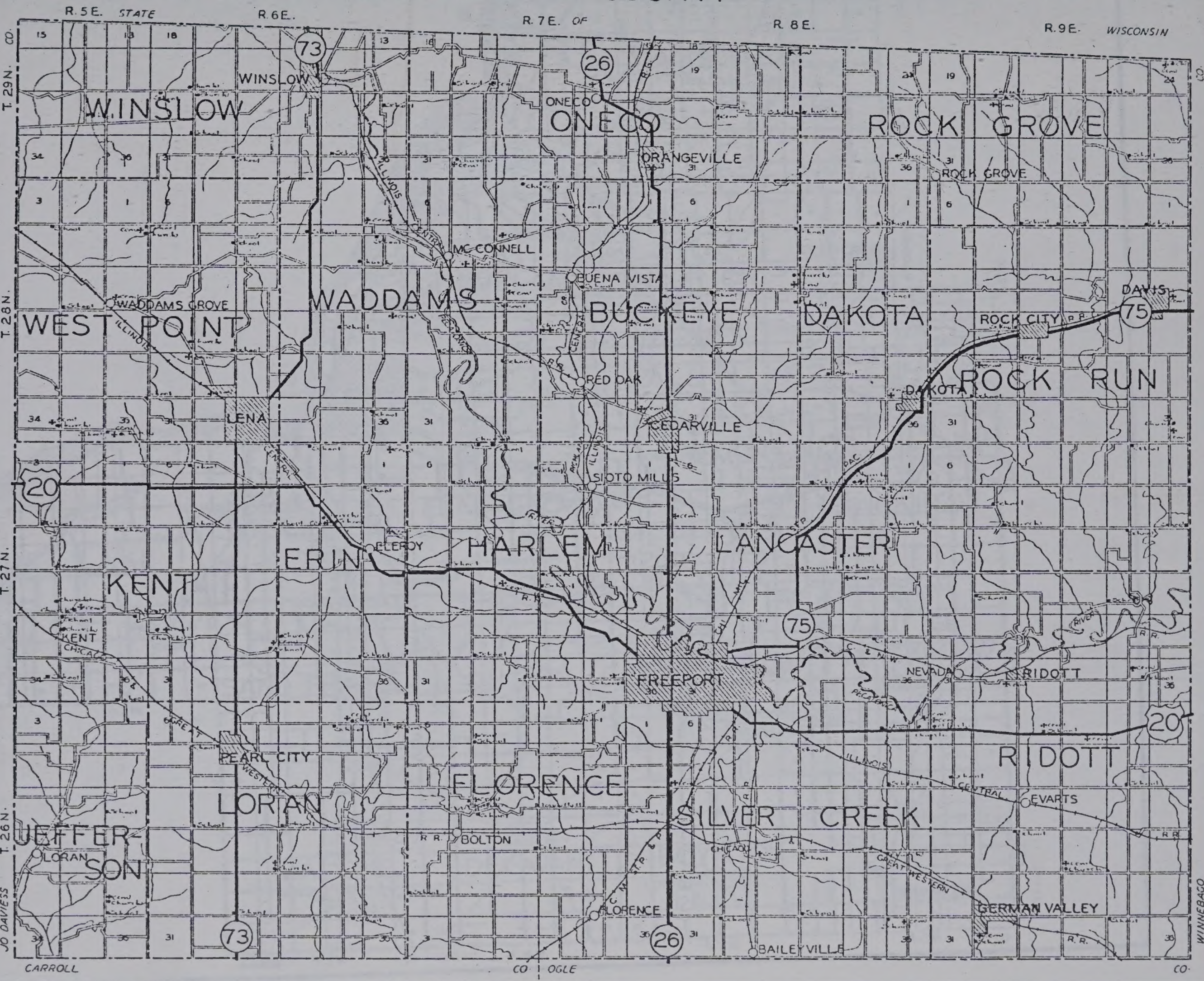

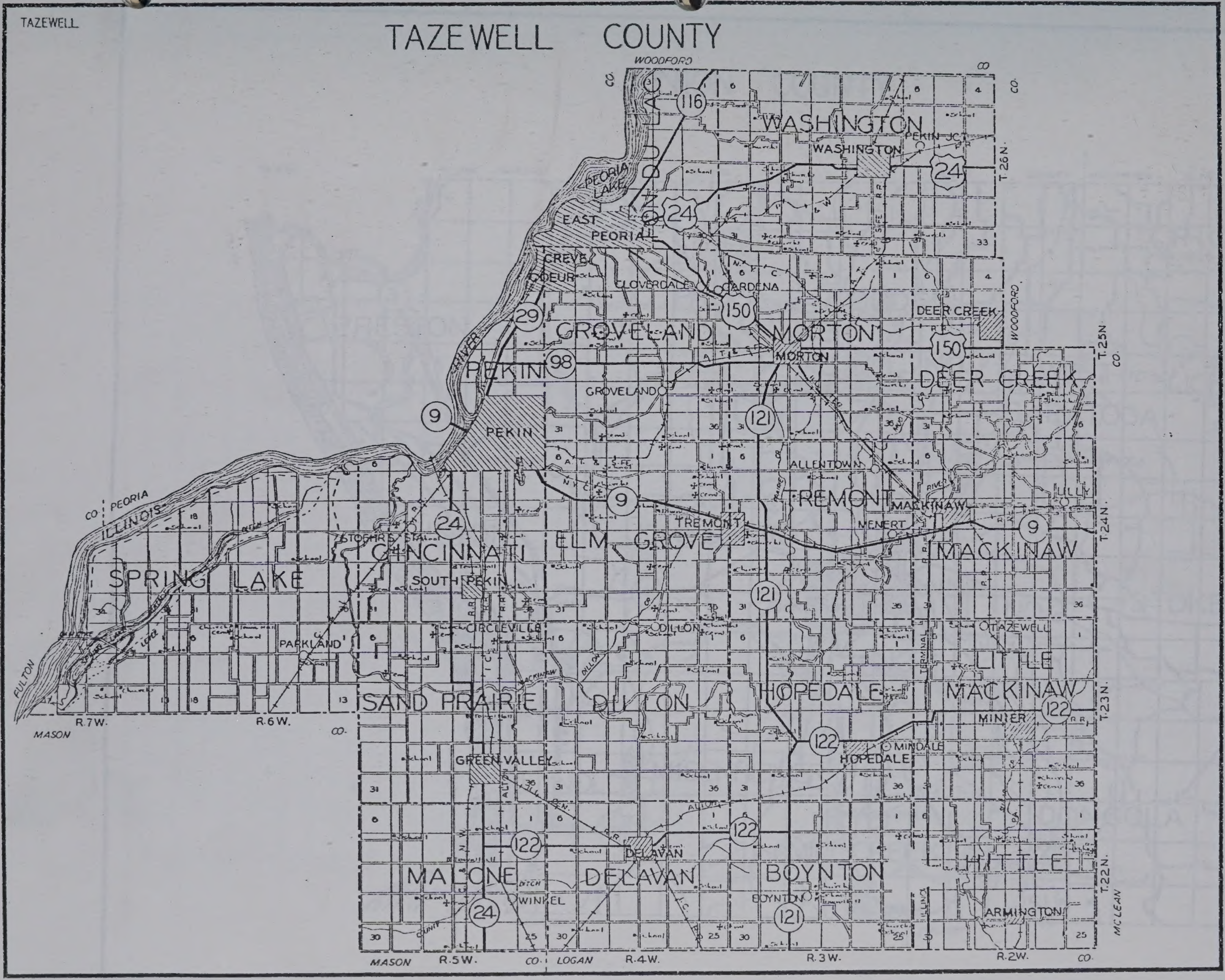
TAZEWELL COUNTY
WOODFORD CO.
WASHINGTON
WASHINGTON
PEKIN JCT.
PEORIA LAKE
EAST PEORIA
CREVE COEUR
CLOVERDALE
CARDENA
GROVELAND
MORTON
MORTON
DEER CREEK
DEER CREEK
PEKIN
PEKIN
GROVELAND
ALLENTOWN
TREMONT
TREMONT
MACKINAW
MENERT
LILLY
MACKINAW
ELM GROVE
CINCINNATI
SPRING LAKE
SOUTH PEKIN
CIRCLEVILLE
PARKLAND
DILLON
DILLON
TAZEWELL
LITTLE MACKINAW
SAND PRAIRIE
HOPEDALE
HOPEDALE
MINIER
MINDALE
GREEN VALLEY
DELAVAN
DELAVAN
MALONE
BOYNTON
BOYNTON
HITTLE
ARMINGTON
WINKEL
PEORIA CO.
ILLINOIS RIVER
FULTON
MASON
MASON
CO.
LOGAN
MC LEAN
R.7W.
R.6W.
R.5W.
R.4W.
R.3W.
R.2W.
T.26N.
T.25N.
T.24N.
T.23N.
T.22N.
116
24
150
29
98
9
121
122

UNION COUNTY

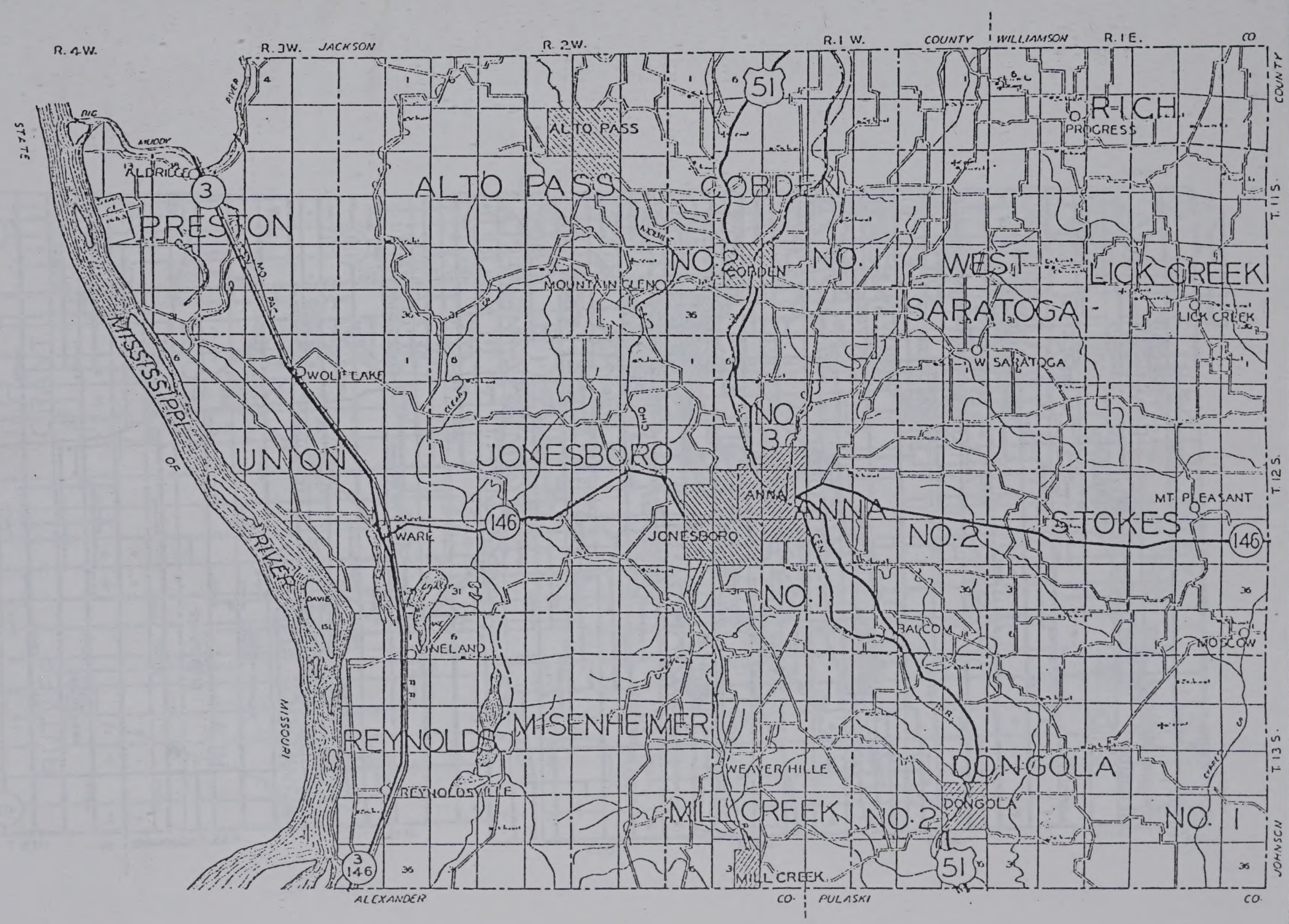

VERMILION COUNTY

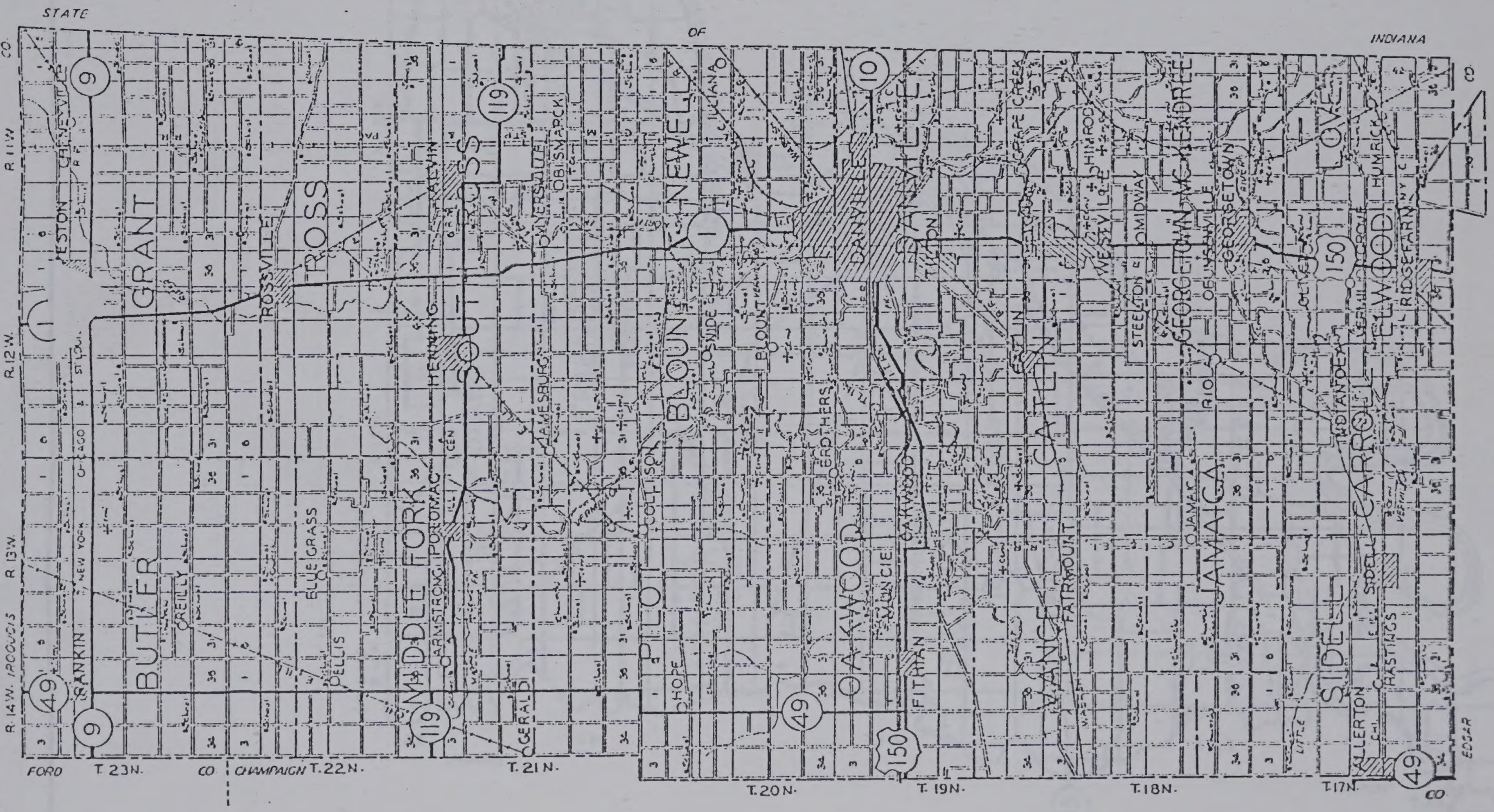

WABASH COUNTY

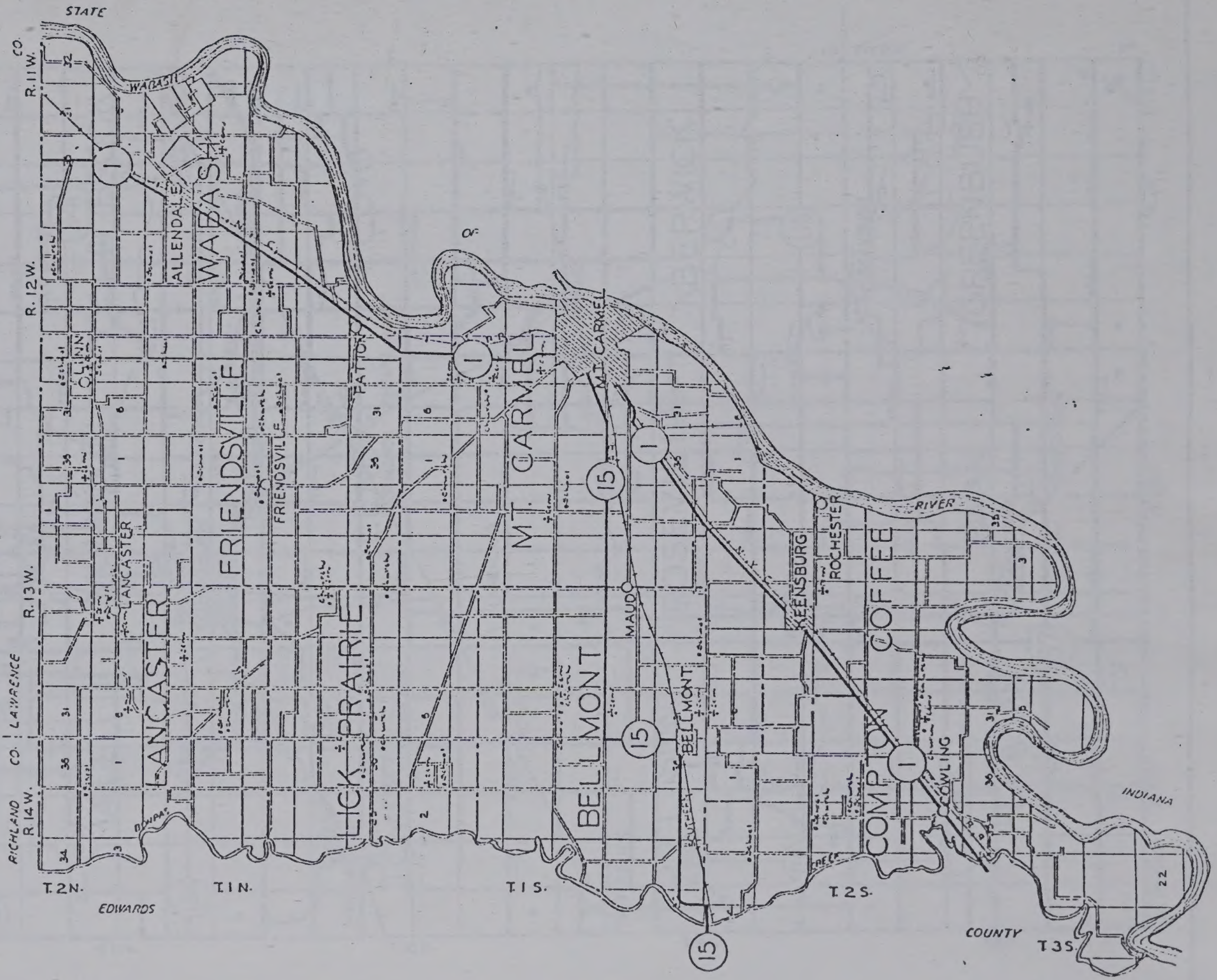

WARREN COUNTY

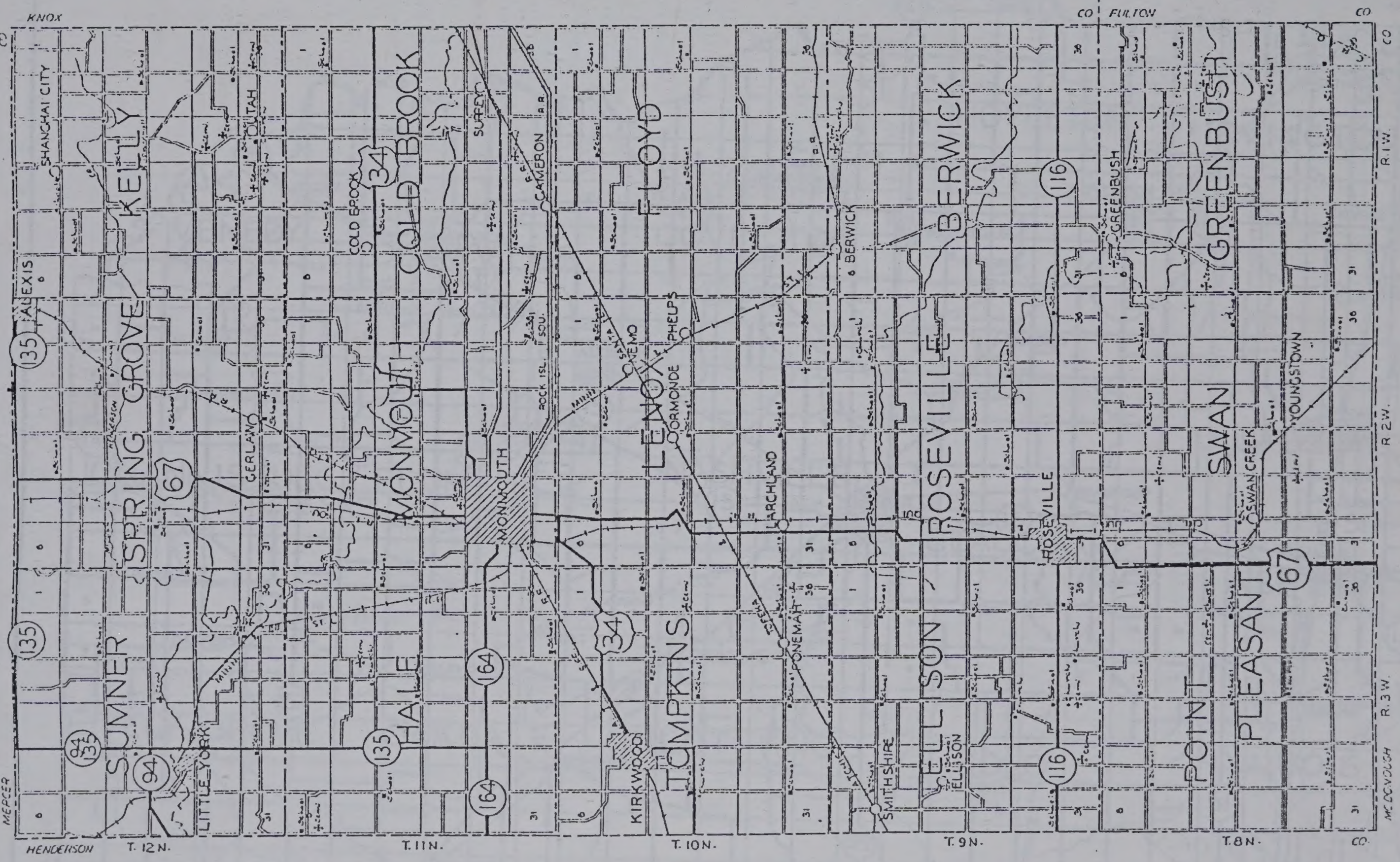

WASHINGTON COUNTY

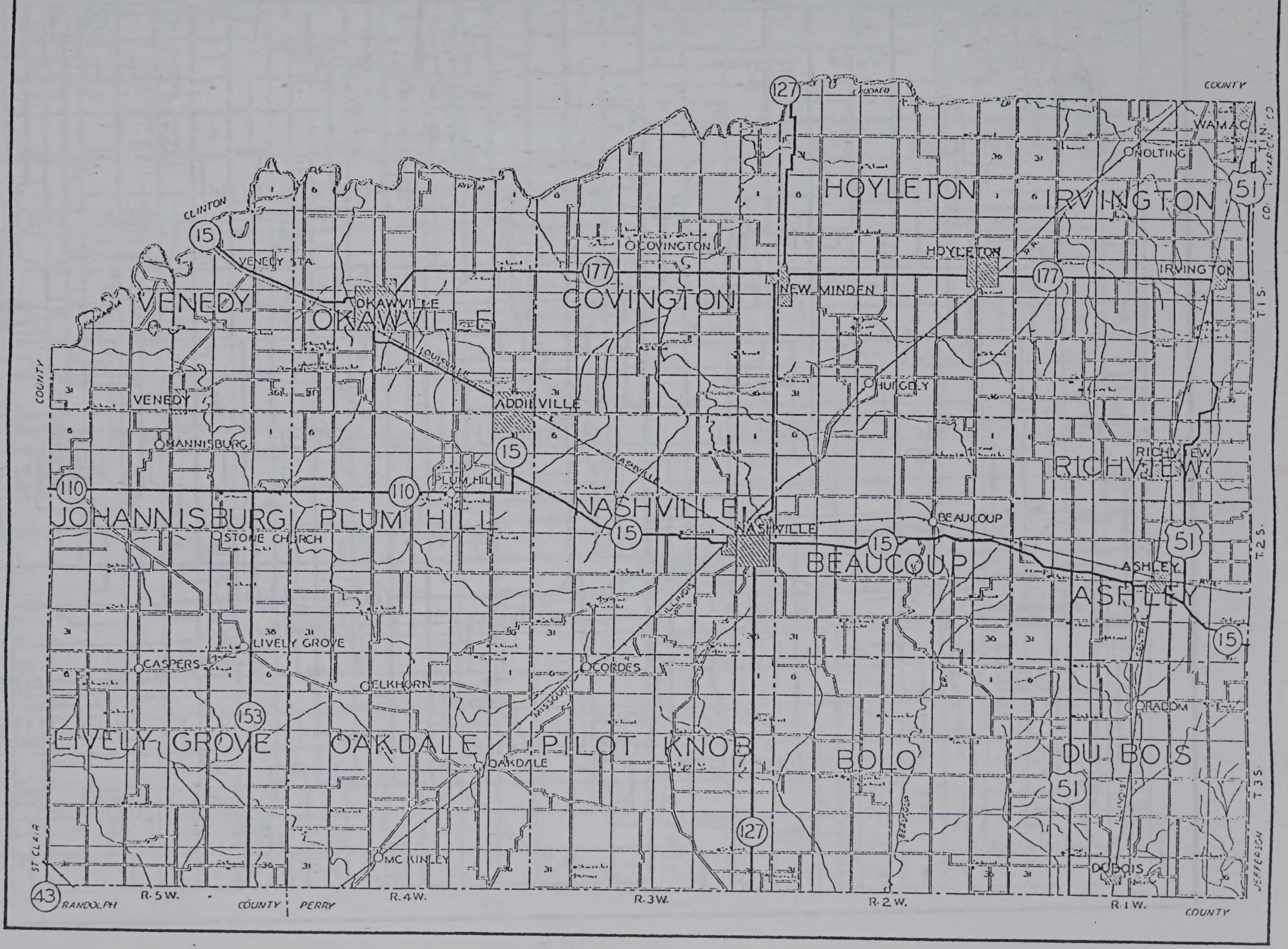

WAYNE

WAYNE COUNTY

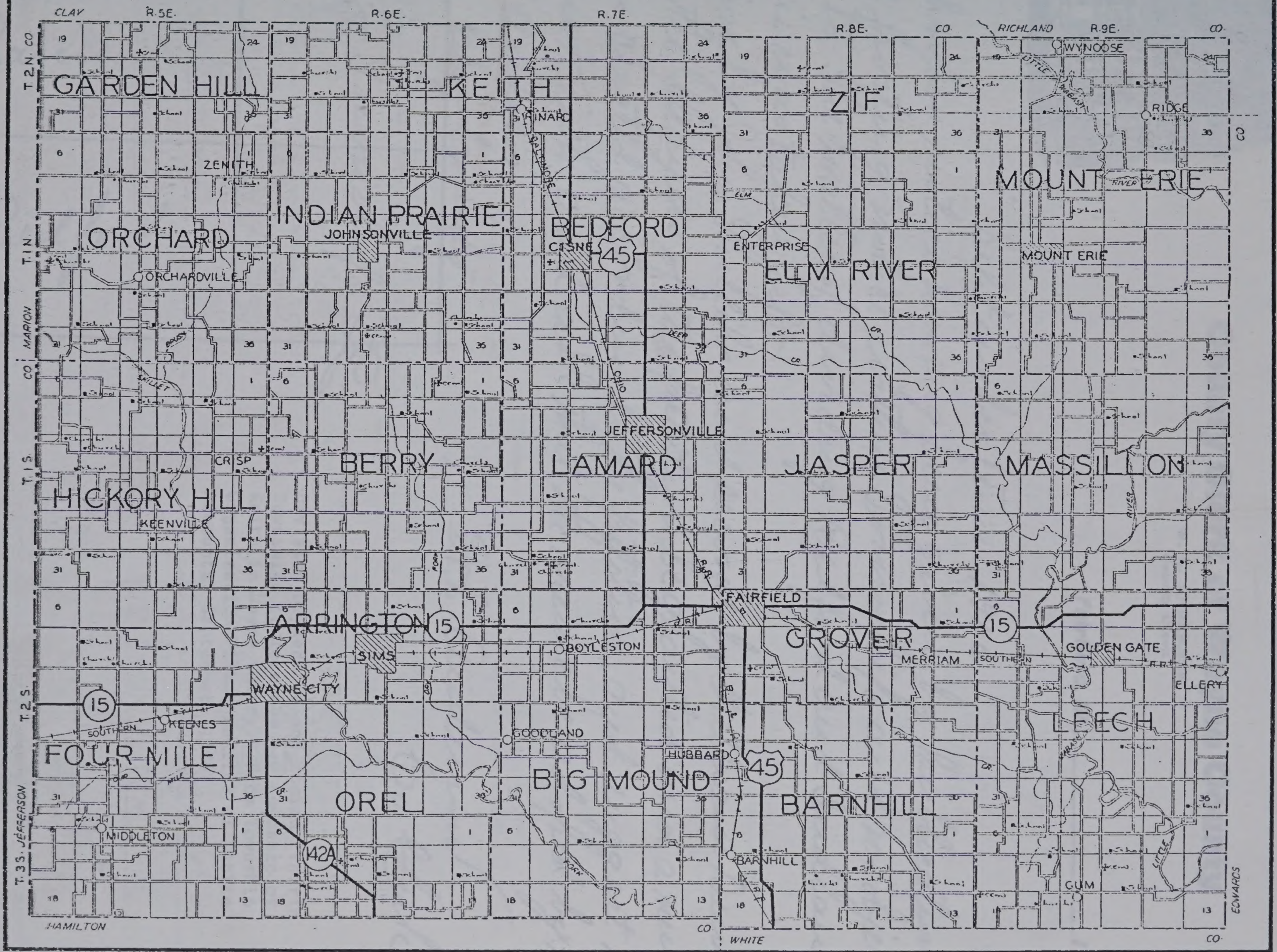

Jury Term, County Court--
Second Monday in February and August

Probate Court--
First Monday of each Month

County Clerk of Wayne County

W. L. ANDERSON
County Clerk

Fairfield, Ill., ________________ 1906

September term 1906

The proper notice having been given by publication and posting notice within Townships and no objection there to. The matter of dividing Bedford and Indian Prairie was taken up.

Motion by John Phillips and second by William Dewitt that the prayers of the petition be granted and a new town created according to the petition, and suggest the name Keith and ask that the name be adopted by the state auditor.

W. L. Anderson
Co. Clerk

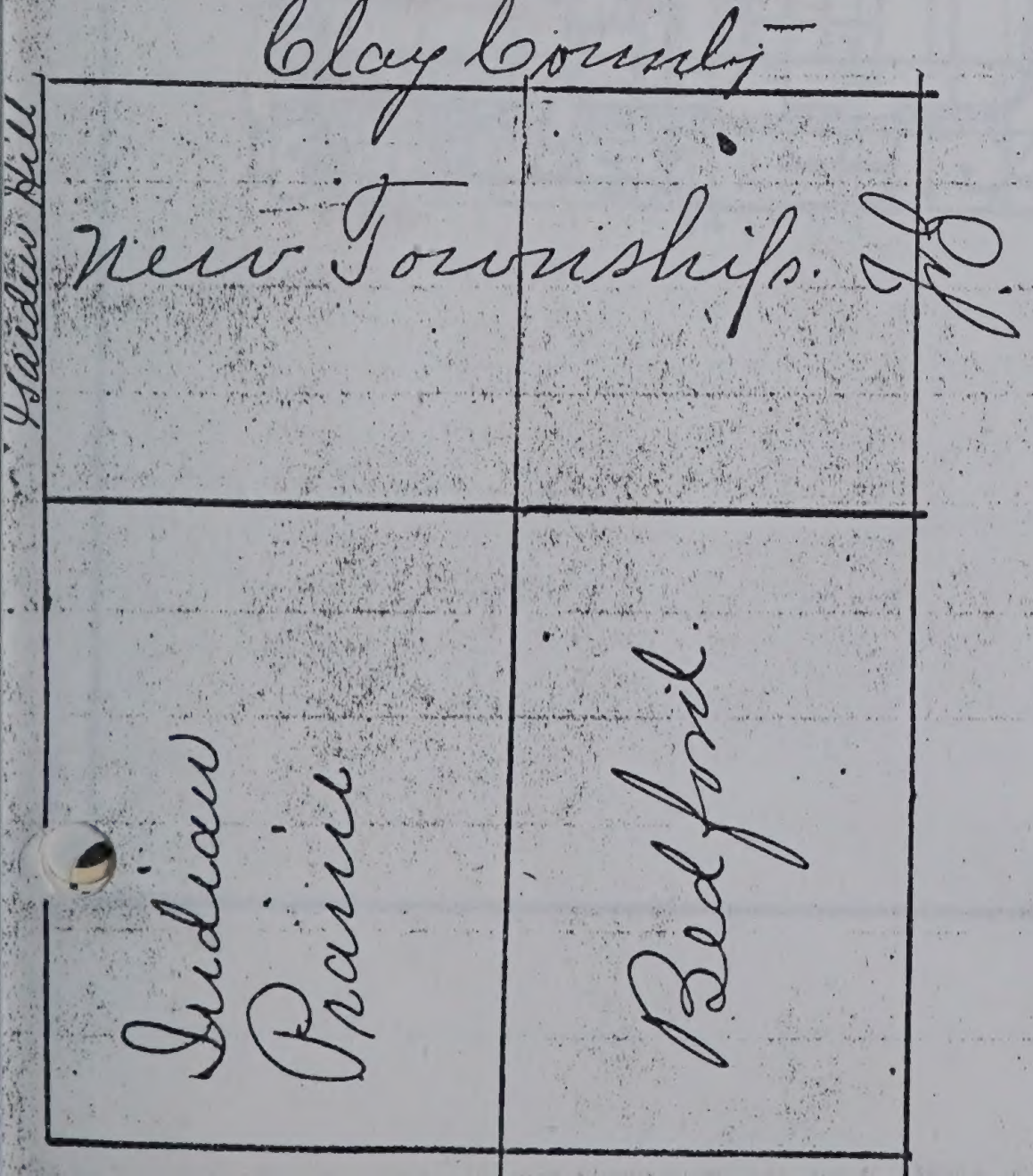

Division of Bedford and Indian Prairie Townships to form the new township of Keith in Wayne County. From Township Organization Files, Auditor of Public Accounts, September, 1906

WHITE COUNTY

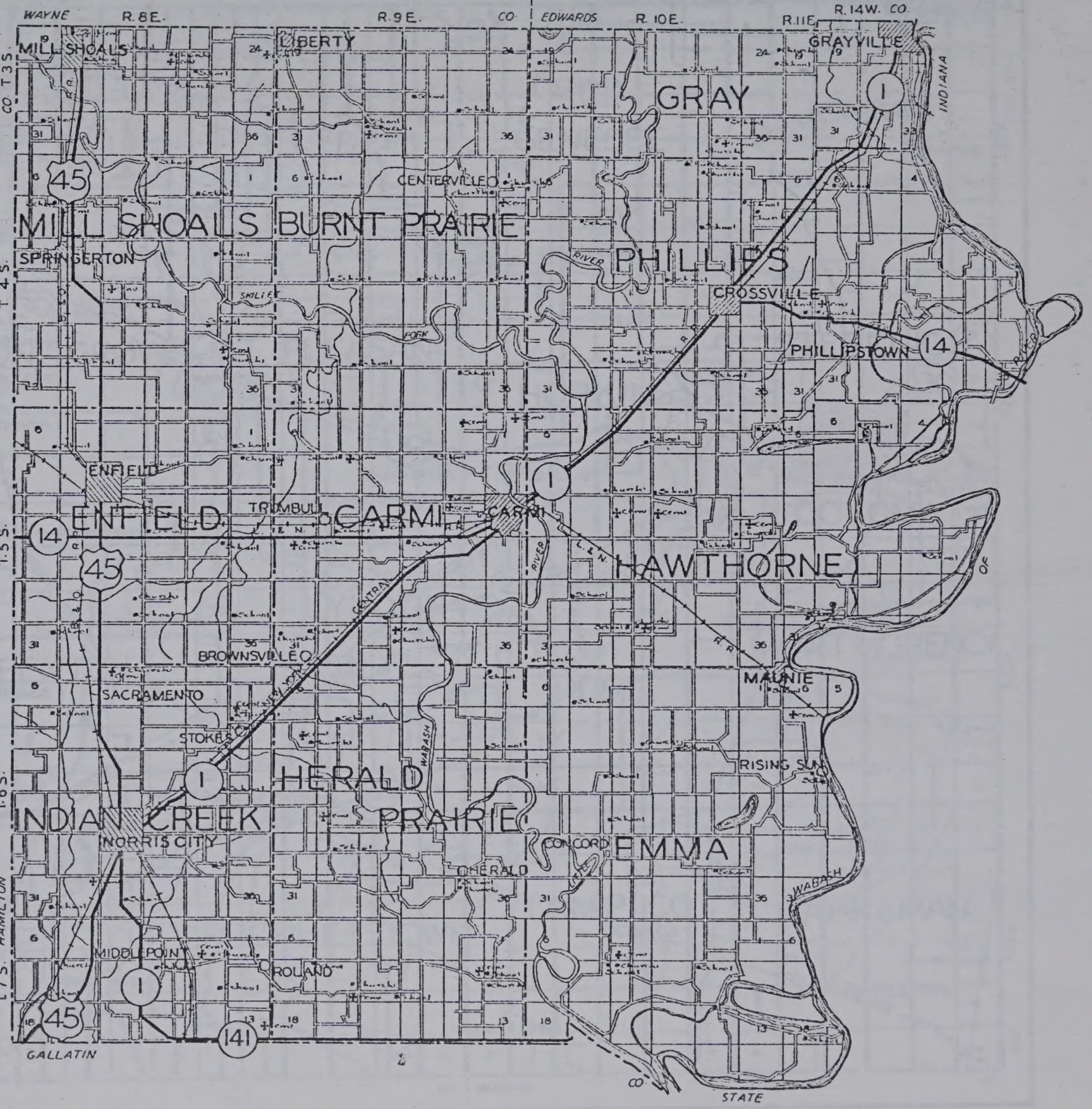

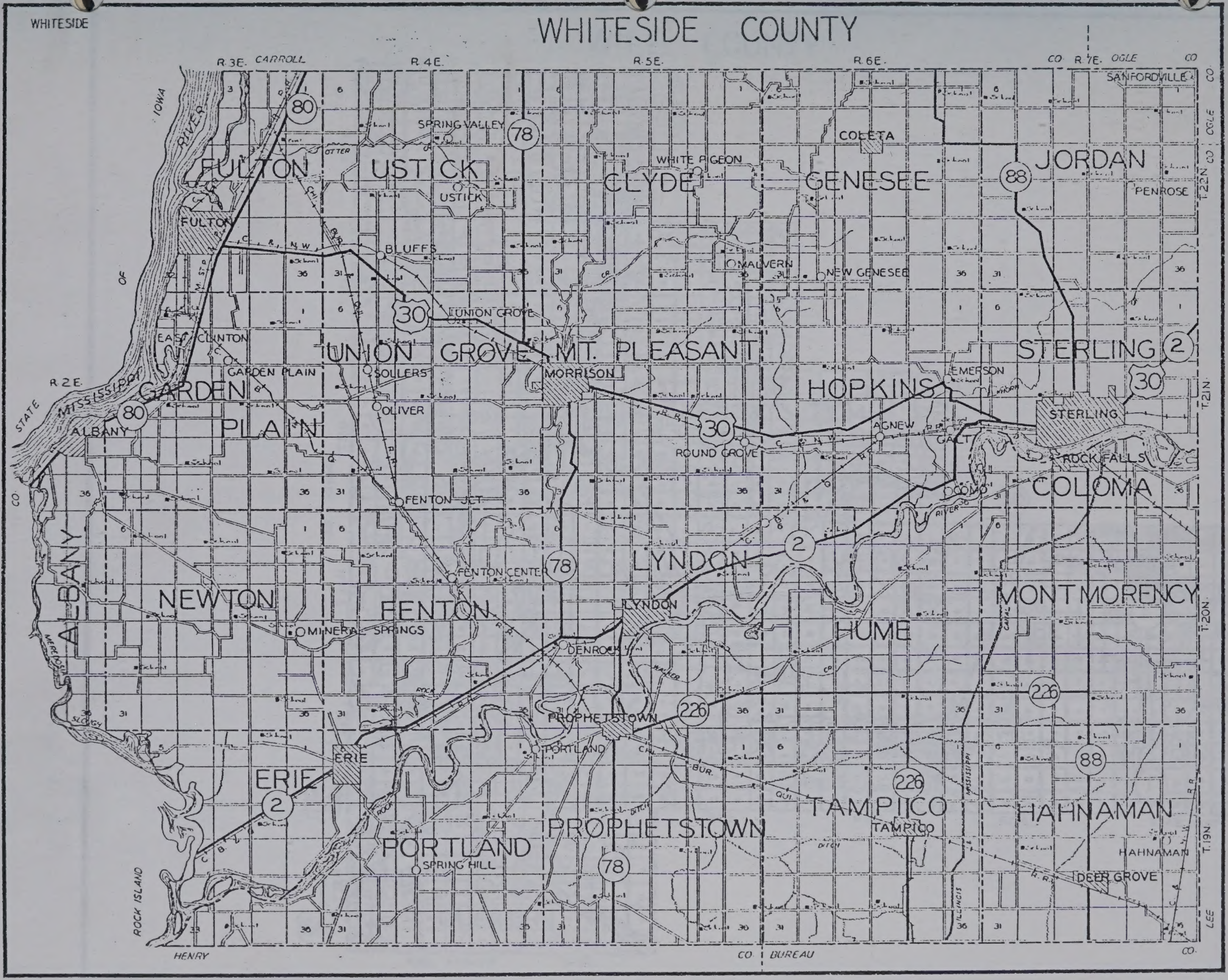
WHITESIDE
WHITESIDE COUNTY
R.3E. CARROLL
R.4E.
R.5E.
R.6E.
CO R.7E. OGLE CO
R.2E.
T.22N.
T.21N.
T.20N.
T.19N.
IOWA
STATE OF
MISSISSIPPI RIVER
FULTON
USTICK
CLYDE
GENESEE
JORDAN
UNION GROVE
MT. PLEASANT
HOPKINS
STERLING
GARDEN PLAIN
COLOMA
ALBANY
NEWTON
FENTON
LYNDON
HUME
MONTMORENCY
ERIE
PORTLAND
PROPHETSTOWN
TAMPICO
HAHNAMAN
SPRING VALLEY
COLETA
WHITE PIGEON
SANFORDVILLE
PENROSE
BLUFFS
MALVERN
NEW GENESEE
UNION GROVE
EAST CLINTON
GARDEN PLAIN
SOLLERS
MORRISON
EMERSON
OLIVER
ROUND GROVE
AGNEW
GALT
ROCK FALLS
COMO
FENTON JCT.
FENTON CENTER
MINERAL SPRINGS
DENROCK
PROPHETSTOWN
PORTLAND
SPRING HILL
DEER GROVE
ROCK ISLAND
HENRY
CO BUREAU
CO.
LEE
80
78
88
30
2
226

WILL COUNTY

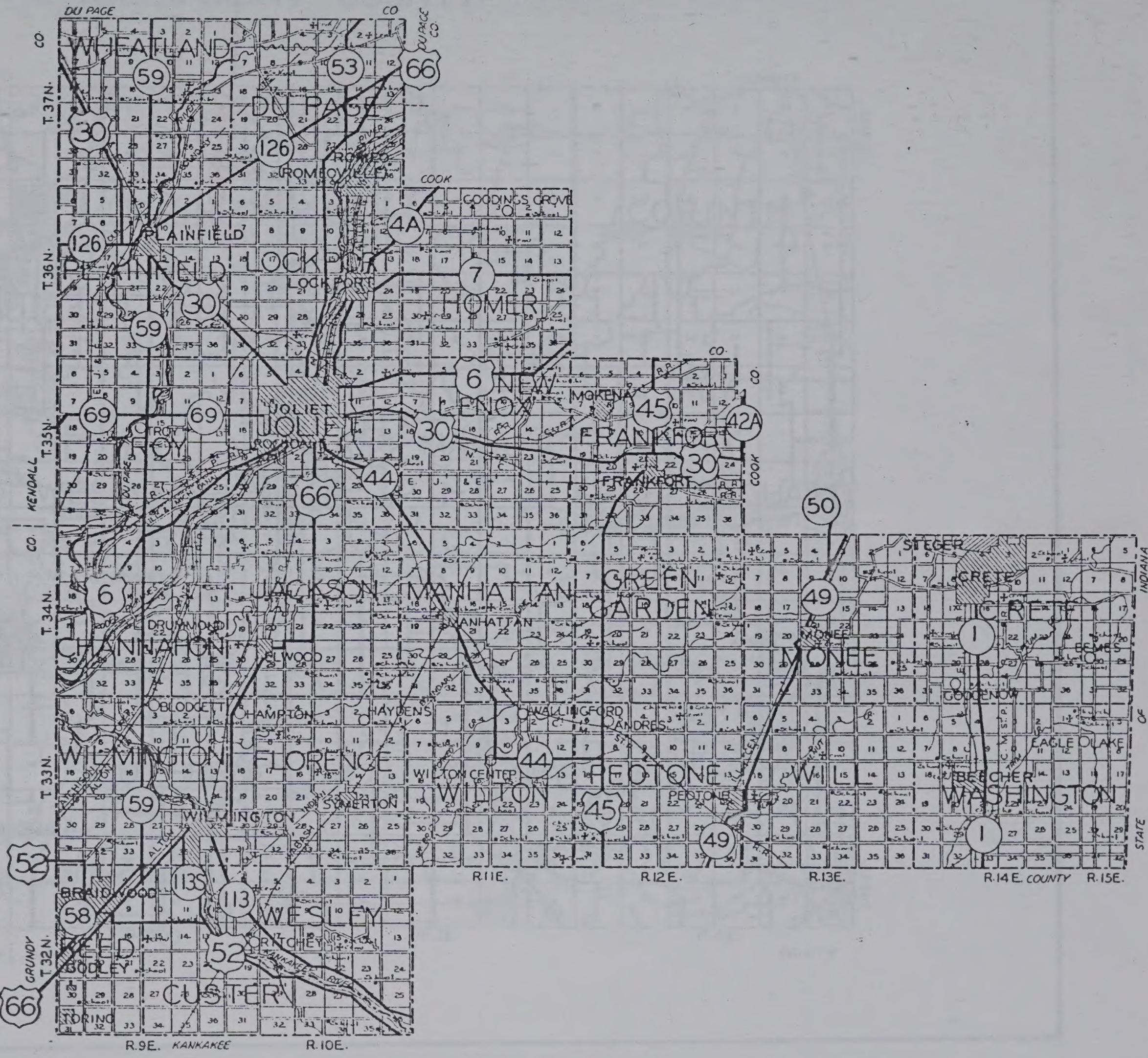
WHEATLAND
DU PAGE
PLAINFIELD
LOCKPORT
HOMER
ROMEOVILLE
GOODINGS GROVE
NEW LENOX
MOKENA
FRANKFORT
JOLIET
ROCKDALE
TROY
JACKSON
MANHATTAN
GREEN GARDEN
MONEE
CRETE
STEGER
CHANNAHON
DRUMMOND
ELWOOD
BEECHER
GOODENOW
EAGLE LAKE
WILMINGTON
FLORENCE
WILTON
WILTON CENTER
PEOTONE
WILL
WASHINGTON
BLODGETT
HAMPTON
HAYDENS
WALLINGFORD
ANDRES
SYMERTON
BRAIDWOOD
WESLEY
REED
GODLEY
CUSTER
RITCHEY
TORINO
KANKAKEE RIVER
T. 37 N.
T. 36 N.
T. 35 N.
T. 34 N.
T. 33 N.
T. 32 N.
R. 9 E.
R. 10 E.
R. 11 E.
R. 12 E.
R. 13 E.
R. 14 E.
R. 15 E.
DU PAGE CO.
COOK
KENDALL CO.
GRUNDY
KANKAKEE
INDIANA STATE
COUNTY

WILLIAMSON

WILLIAMSON COUNTY

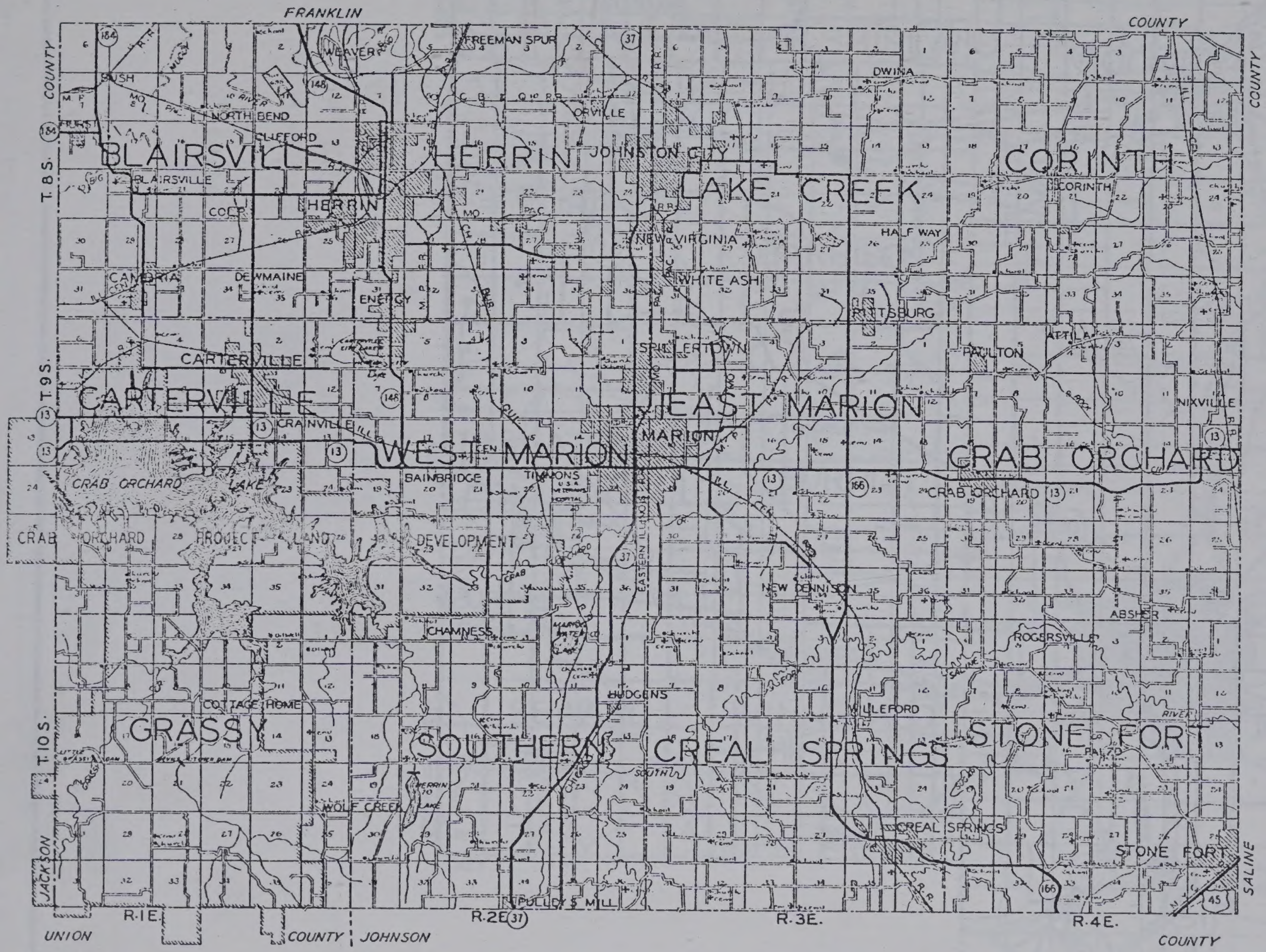

WINNEBAGO COUNTY

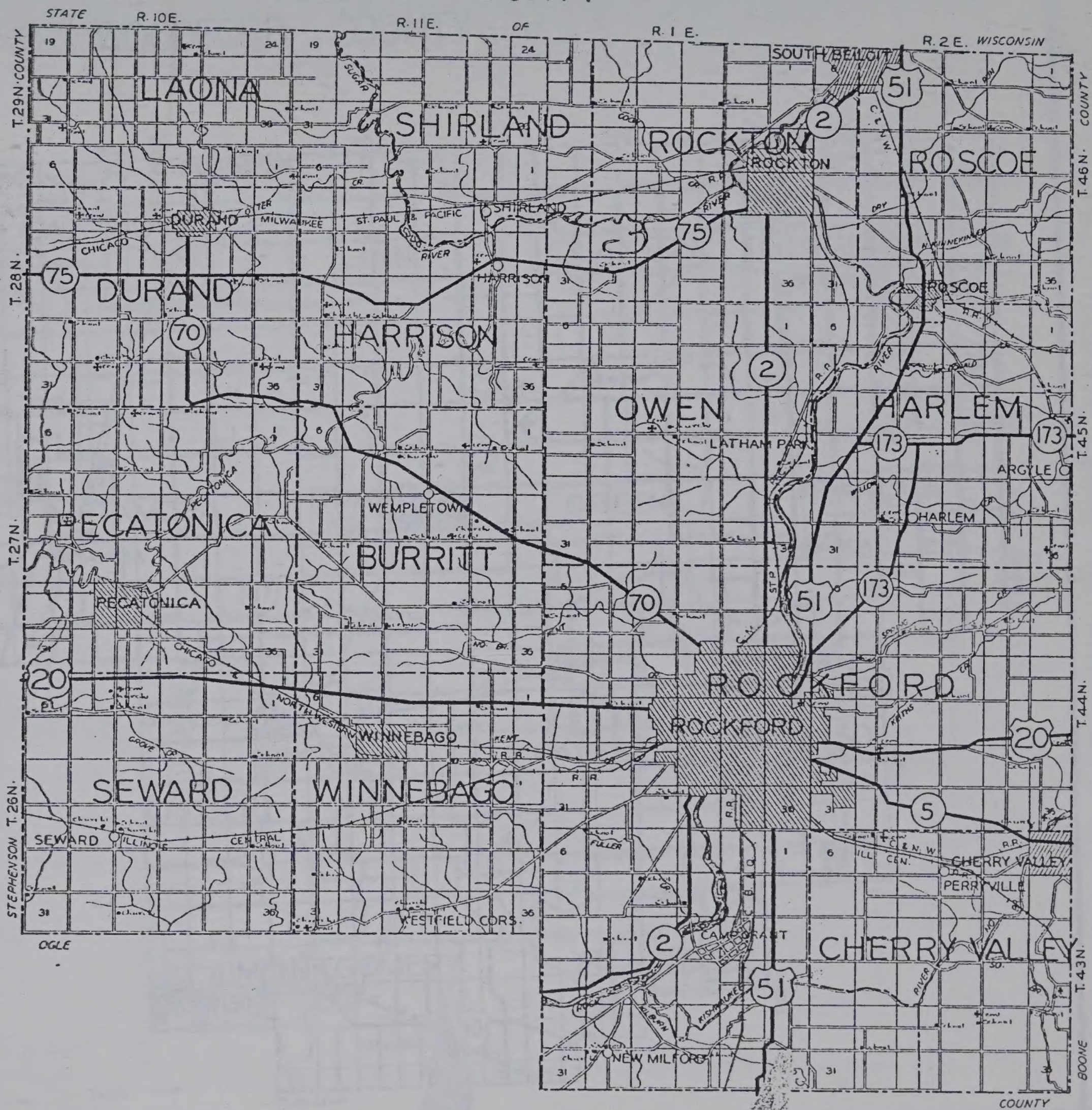

WOODFORD COUNTY

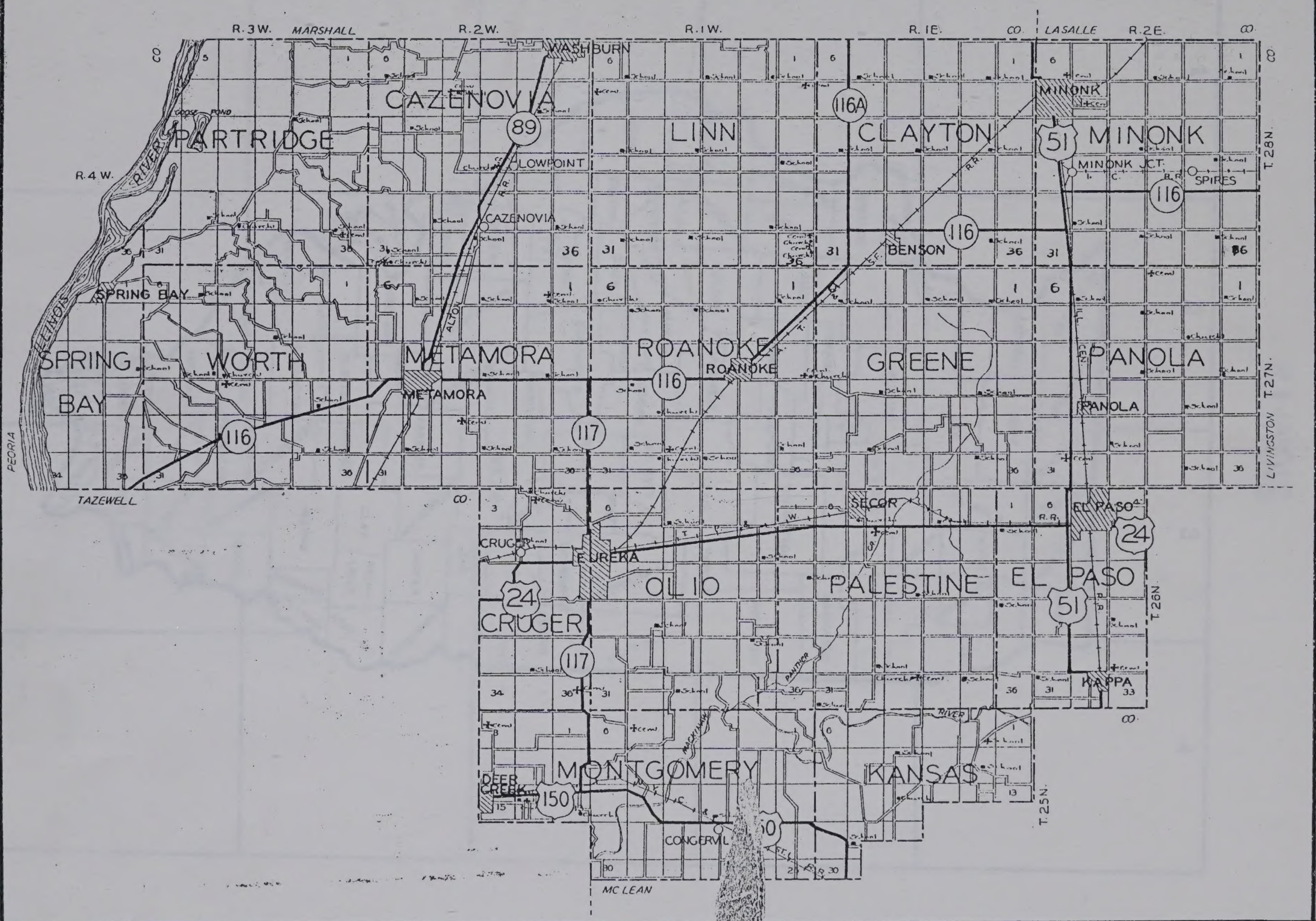
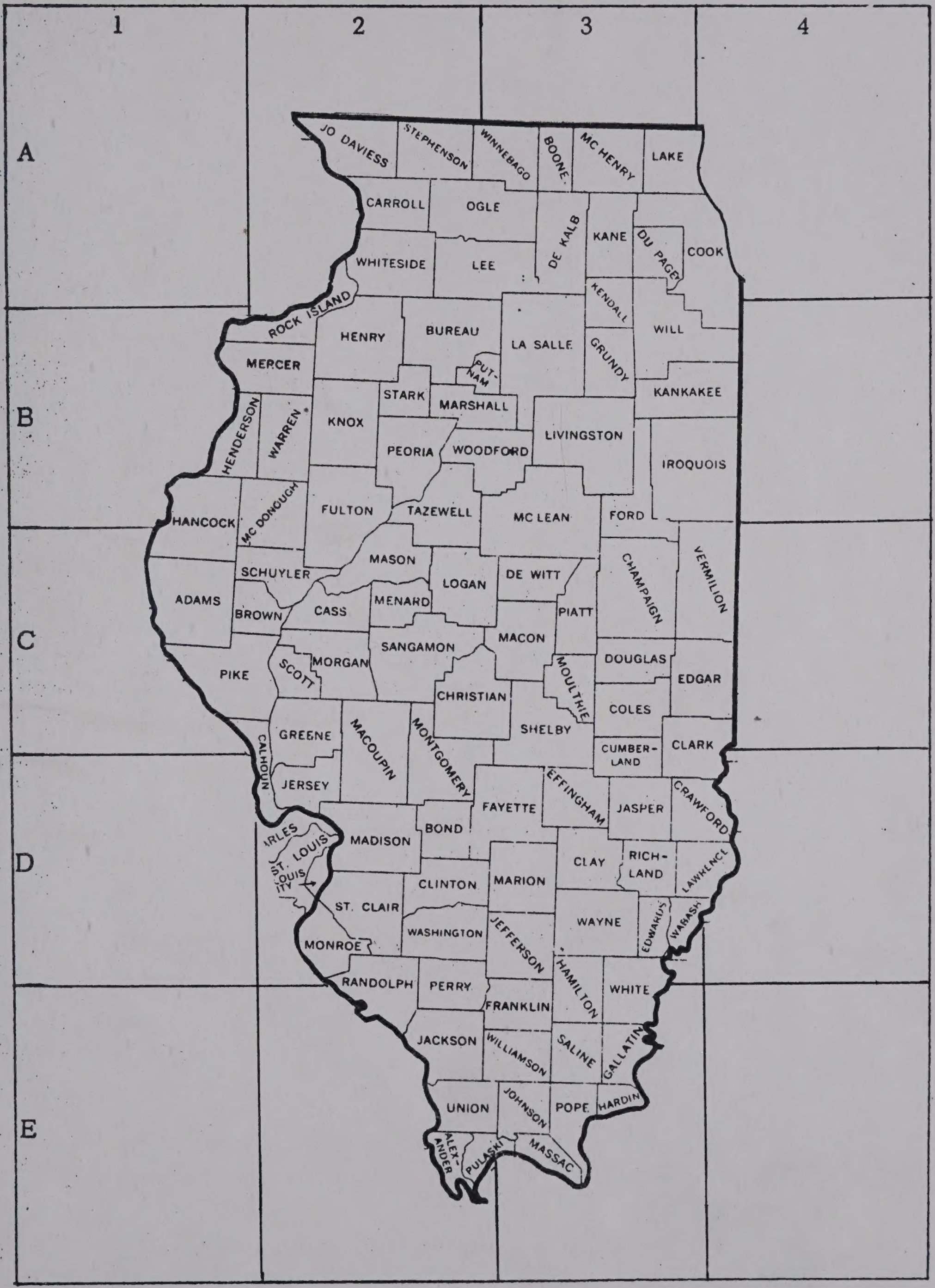
County Map For The State Of
ILLINOIS